


TIDAL PREDICTIONS FOR KIRIBATI - KIRITIMATI

JANUARY 2021

Local Standard Time



- ▲ Highest tide of the month
- ▼ Lowest tide of the month
- New moon
- ◐ First quarter
- Full moon
- ◑ Last quarter

© Copyright: Commonwealth of Australia 2020, Bureau of Meteorology

Disclaimer: These tide predictions are supplied in good faith and are believed to be correct. They are not necessarily related to a local hydrographic chart datum.

No warranty is given in respect to errors, omissions, or suitability for any purpose.

TIDAL PREDICTIONS FOR KIRIBATI - KIRITIMATI

FEBRUARY 2021

Local Standard Time

SUNDAY

MONDAY

TUESDAY

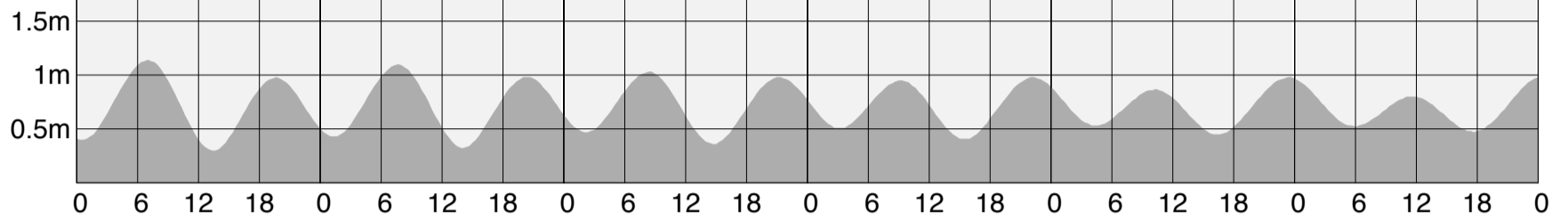
WEDNESDAY

THURSDAY

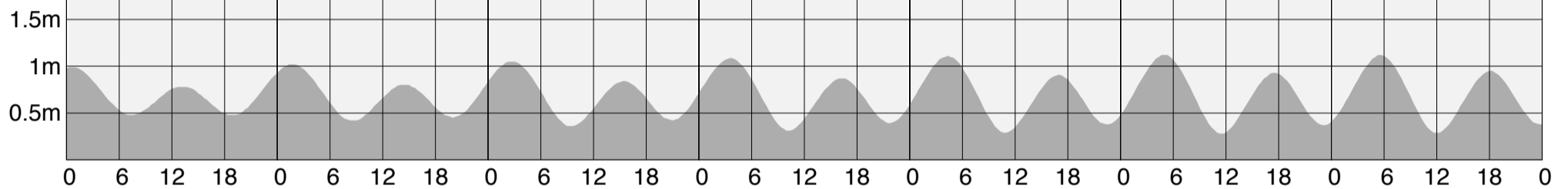
FRIDAY

SATURDAY

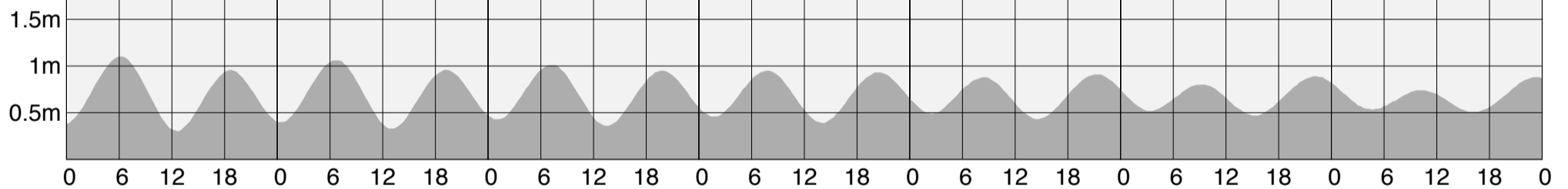
1	0034 0.40 0700 1.14 1326 0.30 1936 0.98	2	0121 0.43 0740 1.10 1404 0.32 2022 0.98	3	0212 0.47 0822 1.03 1444 0.36 2114 0.98	4	0311 0.50 0911 0.95 1530 0.40 2214 0.98	5	0424 0.53 1015 0.87 1626 0.45 2323 0.98	6	0554 0.52 1137 0.80 1736 0.47
----------	--------------------------------------------------	----------	--------------------------------------------------	----------	--------------------------------------------------	----------	--------------------------------------------------	----------	--------------------------------------------------	----------	-------------------------------------



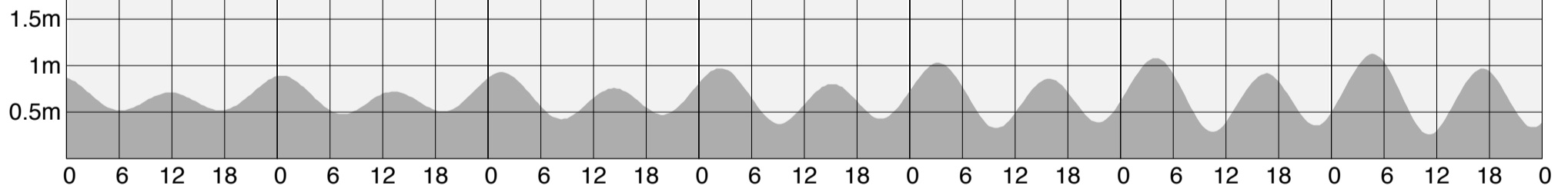
7	0035 0.99 0724 0.48 1311 0.78 1852 0.48	8	0144 1.02 0833 0.41 1430 0.80 2000 0.45	9	0243 1.05 0927 0.36 1529 0.84 2056 0.42	10	0334 1.09 1012 0.31 1615 0.87 2145 0.39	11	0419 1.11 1052 0.29 1656 0.91 2228 0.38	12	0500 1.12 1129 0.28 1732 0.93 2308 0.37	13	0536 1.12 1201 0.29 1807 0.95 2346 0.38
----------	--------------------------------------------------	----------	--------------------------------------------------	----------	--------------------------------------------------	-----------	--------------------------------------------------	-----------	--------------------------------------------------	-----------	--------------------------------------------------	-----------	--------------------------------------------------



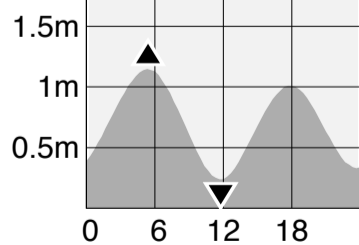
14	0610 1.10 1232 0.30 1841 0.96	15	0024 0.40 0643 1.06 1302 0.33 1915 0.96	16	0101 0.42 0714 1.01 1330 0.36 1949 0.95	17	0143 0.46 0746 0.95 1400 0.39 2028 0.93	18	0229 0.49 0824 0.88 1435 0.43 2115 0.91	19	0324 0.52 0911 0.80 1516 0.47 2211 0.89	20	0436 0.53 1016 0.74 1614 0.50 2319 0.88
-----------	-------------------------------------	-----------	--------------------------------------------------	-----------	--------------------------------------------------	-----------	--------------------------------------------------	-----------	--------------------------------------------------	-----------	--------------------------------------------------	-----------	--------------------------------------------------



21	0606 0.52 1145 0.71 1731 0.52	22	0030 0.89 0726 0.48 1313 0.72 1849 0.50	23	0132 0.93 0823 0.42 1419 0.75 1951 0.47	24	0227 0.97 0909 0.37 1510 0.80 2043 0.43	25	0316 1.03 0950 0.32 1553 0.86 2129 0.39	26	0400 1.08 1030 0.28 1634 0.92 2214 0.35	27	0443 1.13 1107 0.25 1715 0.97 2258 0.33
-----------	-------------------------------------	-----------	--------------------------------------------------	-----------	--------------------------------------------------	-----------	--------------------------------------------------	-----------	--------------------------------------------------	-----------	--------------------------------------------------	-----------	--------------------------------------------------



28	▲ 0523 1.15 ▼ 1145 0.24 1754 1.01 2342 0.33
-----------	------------------------------------------------------



- ▲ Highest tide of the month
- ▼ Lowest tide of the month

- New moon
- ◐ First quarter
- Full moon
- ◑ Last quarter

© Copyright: Commonwealth of Australia 2020, Bureau of Meteorology

Disclaimer: These tide predictions are supplied in good faith and are believed to be correct. They are not necessarily related to a local hydrographic chart datum.

No warranty is given in respect to errors, omissions, or suitability for any purpose.

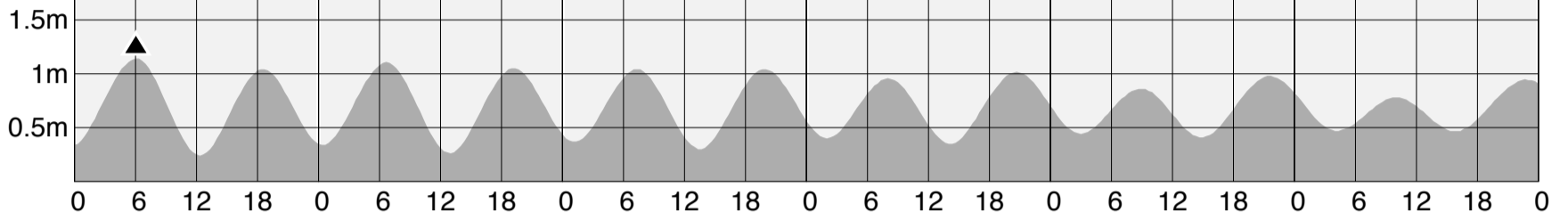
TIDAL PREDICTIONS FOR KIRIBATI - KIRITIMATI

MARCH 2021

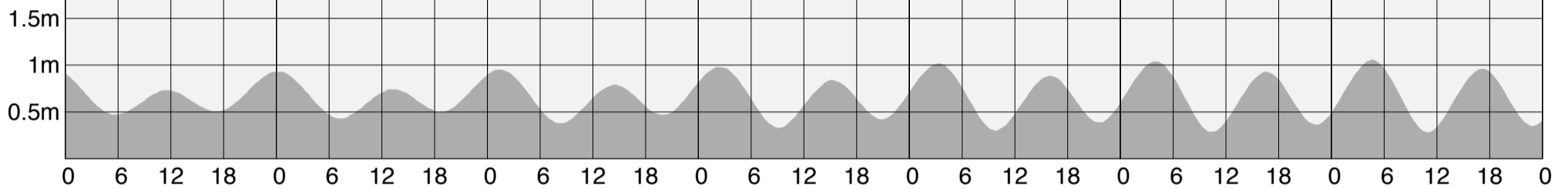
Local Standard Time

SUNDAY MONDAY TUESDAY WEDNESDAY THURSDAY FRIDAY SATURDAY

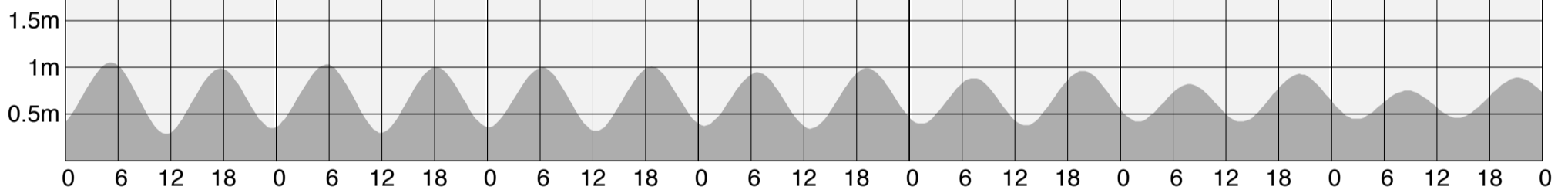
1 ▲ 0602 1.14 1220 0.24 1833 1.04	2 0026 0.34 0641 1.11 1255 0.26 1913 1.05	3 0112 0.37 0720 1.04 1330 0.30 1955 1.04	4 0201 0.40 0803 0.96 1408 0.35 2042 1.02	5 0259 0.44 0854 0.86 1452 0.41 2137 0.98	6 0412 0.47 1003 0.78 1549 0.47 2248 0.95
------------------------------------------------	-----------------------------------------------------------	-----------------------------------------------------------	-----------------------------------------------------------	-----------------------------------------------------------	-----------------------------------------------------------



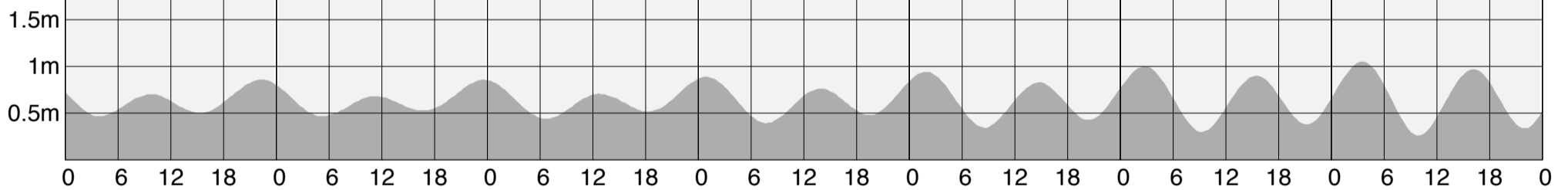
7 0545 0.47 1138 0.73 1712 0.51	8 0010 0.93 0714 0.43 1316 0.74 1844 0.50	9 0126 0.95 0818 0.38 1428 0.79 1955 0.47	10 0228 0.98 0907 0.33 1518 0.84 2050 0.42	11 0317 1.02 0947 0.30 1600 0.89 2136 0.39	12 0400 1.04 1024 0.29 1635 0.93 2216 0.36	13 0438 1.05 1057 0.28 1709 0.96 2254 0.35
----------------------------------------------	-----------------------------------------------------------	-----------------------------------------------------------	------------------------------------------------------------	------------------------------------------------------------	------------------------------------------------------------	------------------------------------------------------------



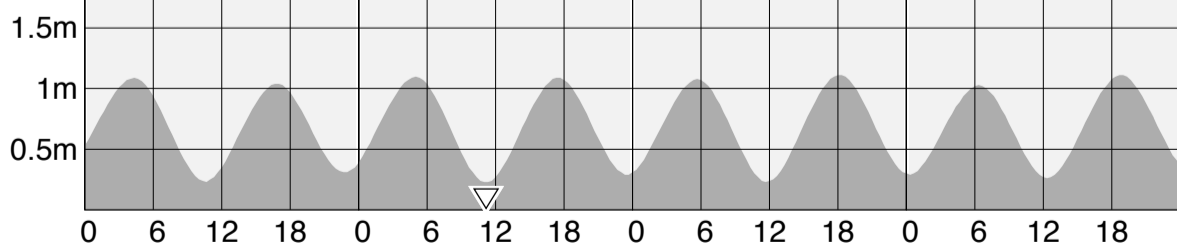
14 0512 1.05 1127 0.29 1740 0.99 2330 0.35	15 0544 1.03 1154 0.30 1810 1.00	16 0006 0.36 0615 1.00 1221 0.32 1841 1.00	17 0042 0.37 0645 0.95 1247 0.34 1911 0.99	18 0119 0.39 0716 0.88 1315 0.38 1945 0.96	19 0201 0.42 0753 0.82 1346 0.41 2024 0.93	20 0250 0.45 0838 0.75 1424 0.46 2113 0.89
------------------------------------------------------------	-----------------------------------------------	------------------------------------------------------------	------------------------------------------------------------	------------------------------------------------------------	------------------------------------------------------------	------------------------------------------------------------



21 0353 0.47 0943 0.70 1517 0.50 2218 0.86	22 0515 0.47 1114 0.68 1641 0.53 2337 0.86	23 0641 0.44 1246 0.71 1815 0.52	24 0051 0.89 0745 0.39 1354 0.76 1927 0.48	25 0154 0.94 0833 0.34 1444 0.83 2023 0.43	26 0246 1.00 0915 0.30 1528 0.90 2112 0.38	27 0333 1.05 0955 0.26 1610 0.98 2159 0.34
------------------------------------------------------------	------------------------------------------------------------	-----------------------------------------------	------------------------------------------------------------	------------------------------------------------------------	------------------------------------------------------------	------------------------------------------------------------



28 0417 1.09 1033 0.23 1650 1.04 2245 0.31	29 ▽ 0500 1.10 1110 0.22 1730 1.09 2330 0.29	30 0541 1.08 1146 0.23 1809 1.11	31 0015 0.29 0621 1.03 1222 0.26 1848 1.11
------------------------------------------------------------	--------------------------------------------------------------	-----------------------------------------------	------------------------------------------------------------



- ▲ Highest tide of the month
- ▼ Lowest tide of the month
- ▽ Lowest tide of the year
- New moon
- ◐ First quarter
- Full moon
- ◑ Last quarter

© Copyright: Commonwealth of Australia 2020, Bureau of Meteorology

Disclaimer: These tide predictions are supplied in good faith and are believed to be correct. They are not necessarily related to a local hydrographic chart datum.

No warranty is given in respect to errors, omissions, or suitability for any purpose.

TIDAL PREDICTIONS FOR KIRIBATI - KIRITIMATI

APRIL 2021

Local Standard Time

SUNDAY

MONDAY

TUESDAY

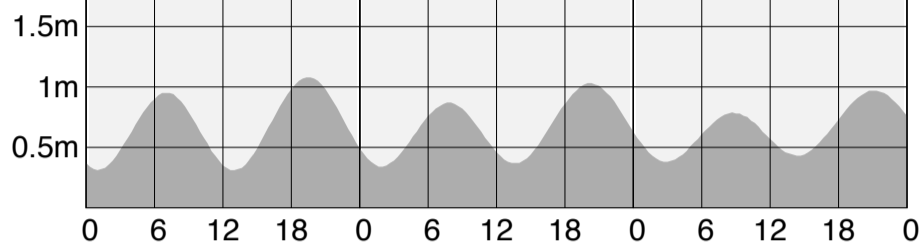
WEDNESDAY

THURSDAY

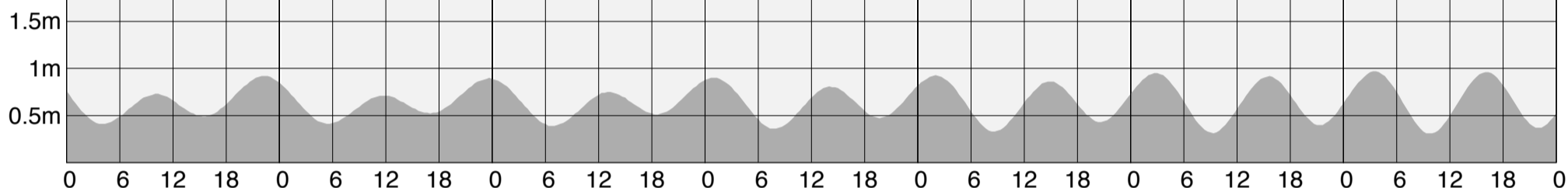
FRIDAY

SATURDAY

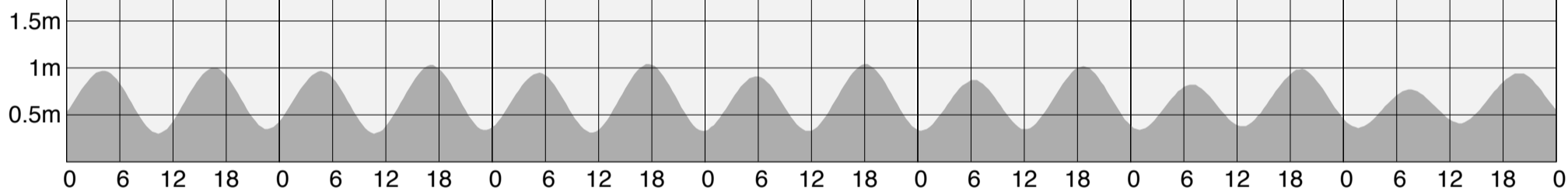
1	0103	0.31	2	0154	0.34	3	0252	0.38
	0704	0.95		0751	0.87		0848	0.79
	1258	0.31		1337	0.37		1423	0.43
	1930	1.08		2015	1.03		2108	0.97



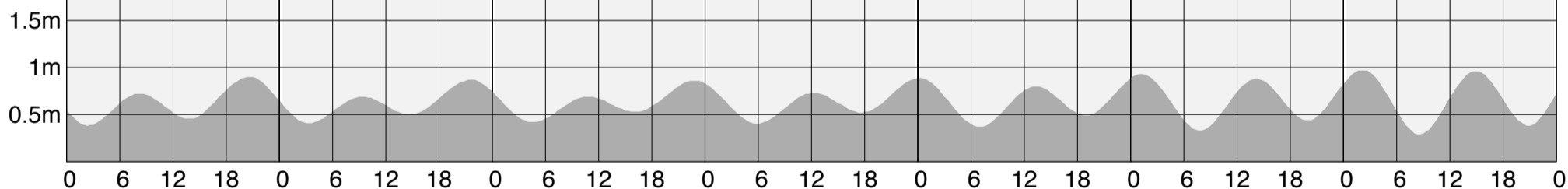
4	0403	0.41	5	0529	0.41	6	0648	0.39	7	0059	0.90	8	0201	0.92	9	0251	0.95	10	0332	0.97
	1005	0.73		1143	0.71		1308	0.75		0748	0.36		0834	0.33		0914	0.31		0947	0.30
	1526	0.49		1659	0.52		1832	0.51		1409	0.81		1455	0.86		1533	0.92		1607	0.96
	2217	0.92		2341	0.89		1943	0.47		2035	0.43		2120	0.40		2200	0.37			



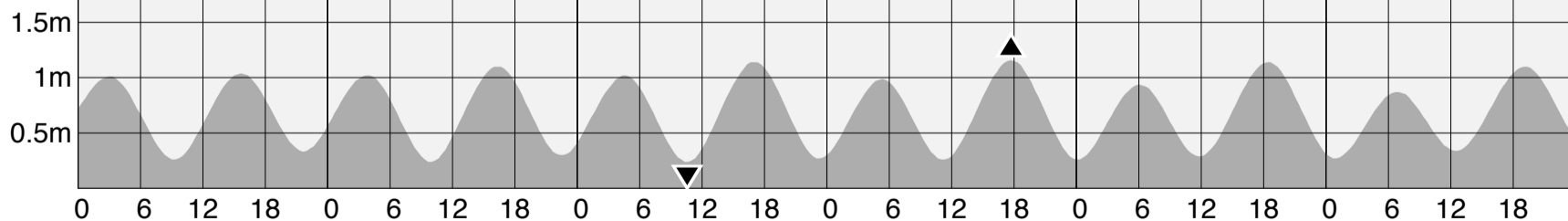
11	0410	0.97	12	0444	0.97	13	0516	0.95	14	0548	0.91	15	0024	0.33	16	0100	0.34	17	0140	0.36
	1017	0.30		1045	0.30		1113	0.31		1140	0.33		0619	0.87		0652	0.82		0730	0.77
	1639	1.00		1709	1.03		1738	1.04		1808	1.04		1207	0.35		1235	0.38		1308	0.41
	2237	0.35		2314	0.34		2348	0.33		1838	1.02		1911	0.99		1948	0.94			



18	0225	0.38	19	0322	0.41	20	0434	0.42	21	0552	0.40	22	0006	0.89	23	0113	0.93	24	0210	0.98
	0816	0.72		0922	0.69		1049	0.69		1215	0.73		0658	0.37		0749	0.33		0834	0.29
	1346	0.45		1442	0.50		1604	0.53		1739	0.52		1318	0.80		1411	0.88		1457	0.96
	2034	0.90		2134	0.87		2249	0.86		1857	0.49		1958	0.44		2051	0.38			



25	0300	1.01	26	0348	1.03	27	0434	1.02	28	0519	0.99	29	0006	0.26	30	0055	0.27
	0915	0.26		0955	0.24		1033	0.24		1112	0.25		0605	0.94		0652	0.87
	1540	1.04		1622	1.10		1703	1.14		1744	1.16		1150	0.29		1230	0.34
	2142	0.33		2230	0.29		2318	0.27		1825	1.14		1825	1.14		1907	1.10



- ▲ Highest tide of the month
- ▼ Lowest tide of the month
- New moon
- ◐ First quarter
- Full moon
- ◑ Last quarter

© Copyright: Commonwealth of Australia 2020, Bureau of Meteorology


Disclaimer: These tide predictions are supplied in good faith and are believed to be correct. They are not necessarily related to a local hydrographic chart datum.

No warranty is given in respect to errors, omissions, or suitability for any purpose.

TIDAL PREDICTIONS FOR KIRIBATI - KIRITIMATI

MAY 2021

Local Standard Time



- ▲ Highest tide of the month
- ▼ Lowest tide of the month
- New moon
- ◐ First quarter
- Full moon
- ◑ Last quarter

© Copyright: Commonwealth of Australia 2020, Bureau of Meteorology

Disclaimer: These tide predictions are supplied in good faith and are believed to be correct. They are not necessarily related to a local hydrographic chart datum.

No warranty is given in respect to errors, omissions, or suitability for any purpose.

Tide gauge zero is 3.17 metres below BM UH2

TIDAL PREDICTIONS FOR KIRIBATI - KIRITIMATI

JUNE 2021

Local Standard Time

SUNDAY

MONDAY

TUESDAY

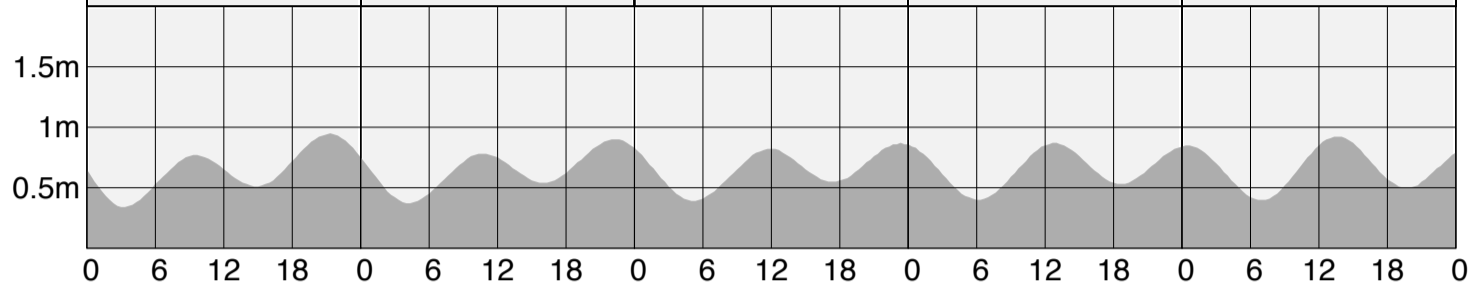
WEDNESDAY

THURSDAY

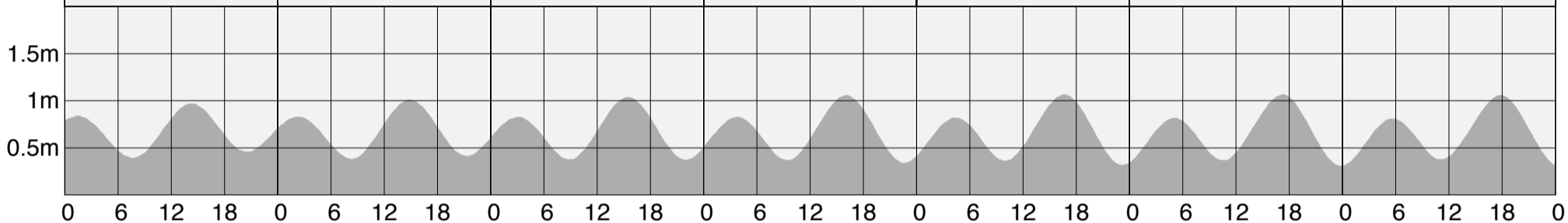
FRIDAY

SATURDAY

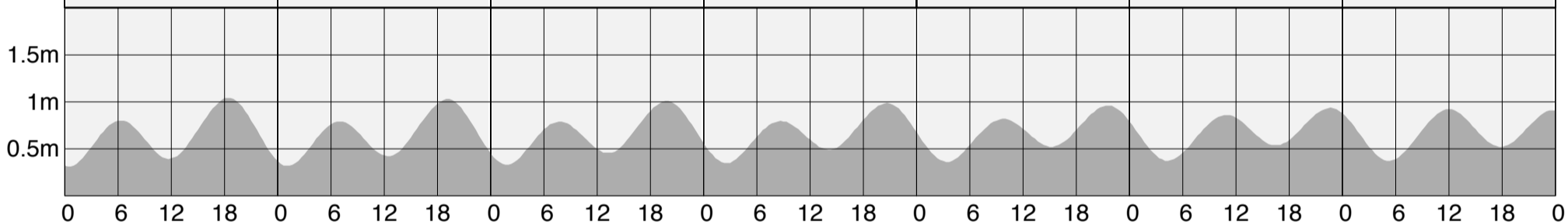
1	0316 0.34	2	0412 0.37	3	0511 0.39	4	0608 0.40	5	0028 0.85
	0934 0.77		1045 0.78		1152 0.82		1249 0.87		0658 0.40
	1450 0.51		1604 0.54		1724 0.55		1838 0.53		1336 0.92
	2116 0.95		2216 0.90		2322 0.87				1941 0.50



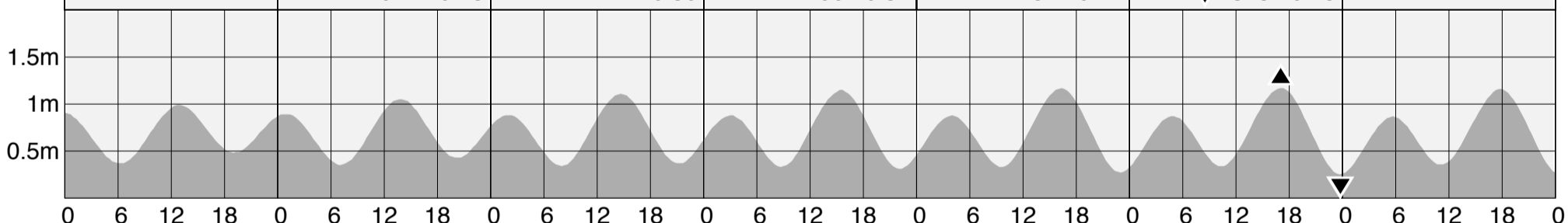
6	0127 0.84	7	0219 0.83	8	0305 0.83	9	0347 0.83	10	0426 0.82	11	0503 0.82	12	0540 0.81
	0740 0.39		0817 0.38		0852 0.38		0926 0.37		0959 0.36		1032 0.37		1108 0.37
	1417 0.97		1455 1.01		1530 1.04		1604 1.06		1639 1.07		1715 1.07		1751 1.06
	2032 0.45		2117 0.41		2159 0.37		2236 0.34		2313 0.32		2350 0.31		



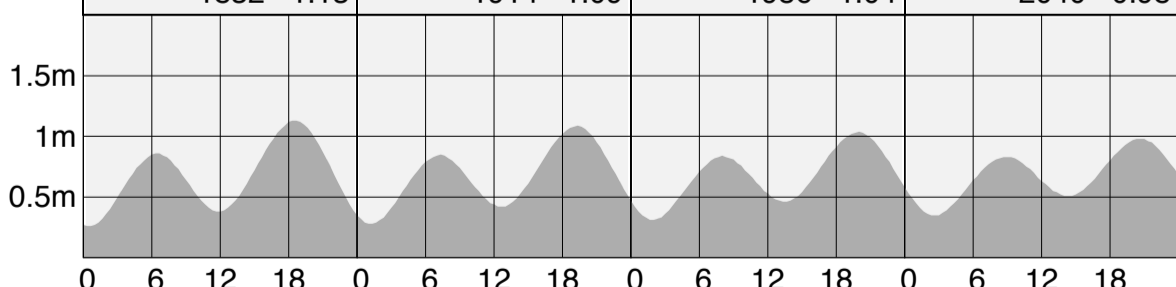
13	0028 0.31	14	0107 0.31	15	0148 0.33	16	0234 0.35	17	0324 0.36	18	0418 0.37	19	0515 0.37
	0617 0.80		0659 0.79		0746 0.79		0842 0.80		0946 0.82		1054 0.86		1159 0.92
	1145 0.39		1226 0.42		1313 0.45		1408 0.49		1515 0.52		1630 0.54		1749 0.52
	1829 1.05		1908 1.03		1951 1.01		2040 0.99		2135 0.96		2237 0.94		2345 0.91



20	0613 0.36	21	0054 0.89	22	0200 0.88	23	0302 0.88	24	0400 0.88	25	0452 0.87	26	0541 0.87
	1256 0.99		0707 0.35		0758 0.34		0847 0.33		0934 0.33		1021 0.34		1107 0.35
	1904 0.48		1349 1.05		1441 1.11		1530 1.15		1618 1.17		1704 1.17		1749 1.16
			2012 0.43		2112 0.36		2206 0.31		2257 0.27		2345 0.25		



27	0030 0.26	28	0114 0.28	29	0156 0.31	30	0237 0.35
	0628 0.86		0715 0.85		0802 0.84		0854 0.83
	1153 0.38		1239 0.42		1328 0.46		1420 0.51
	1832 1.13		1914 1.09		1956 1.04		2040 0.98



- ▲ Highest tide of the month
- ▼ Lowest tide of the month
- New moon
- ◐ First quarter
- Full moon
- ◑ Last quarter

© Copyright: Commonwealth of Australia 2020, Bureau of Meteorology

Disclaimer: These tide predictions are supplied in good faith and are believed to be correct. They are not necessarily related to a local hydrographic chart datum.

No warranty is given in respect to errors, omissions, or suitability for any purpose.

TIDAL PREDICTIONS FOR KIRIBATI - KIRITIMATI

JULY 2021

Local Standard Time

SUNDAY

MONDAY

TUESDAY

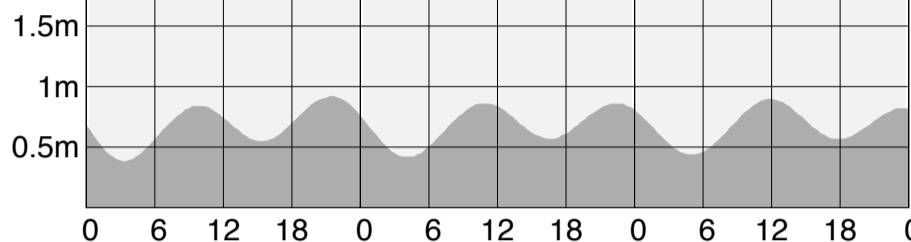
WEDNESDAY

THURSDAY

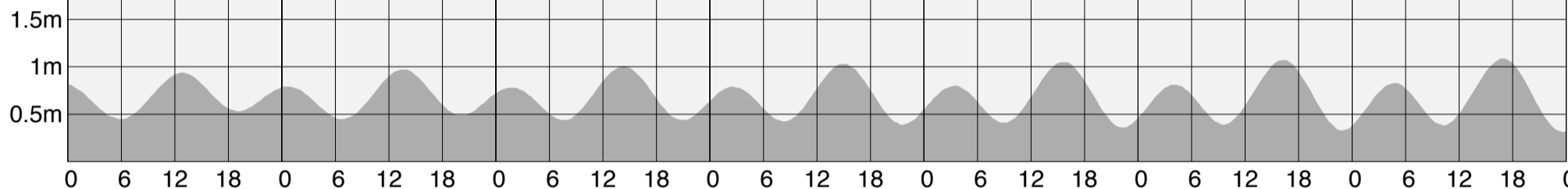
FRIDAY

SATURDAY

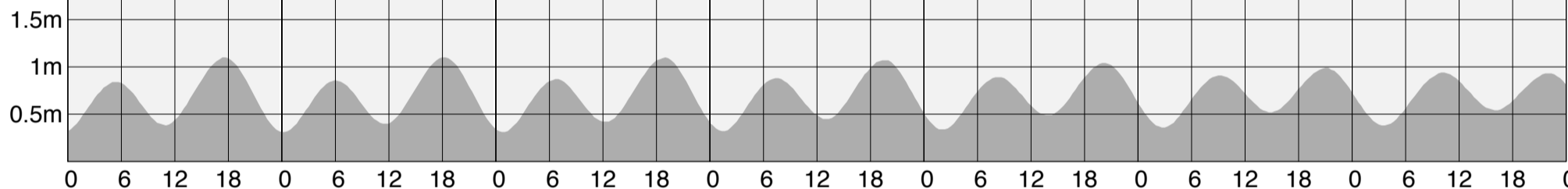
1	0320	0.38	2	0407	0.41	3	0500	0.44
	0951	0.84		1054	0.86		1154	0.90
	1521	0.55		1633	0.57		1754	0.56
	2128	0.92		2225	0.86		2330	0.82



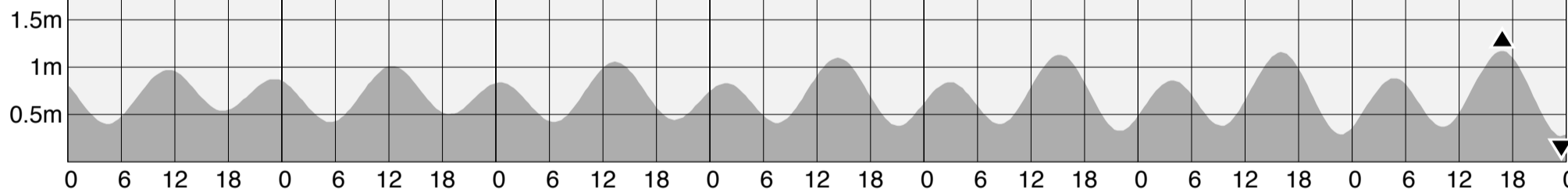
4	0555	0.45	5	0039	0.79	6	0143	0.78	7	0238	0.79	8	0325	0.80	9	0407	0.81	10	0445	0.83
	1248	0.94		0647	0.45		0735	0.44		0817	0.42		0857	0.41		0935	0.39		1014	0.38
	1907	0.53		1335	0.97		1418	1.01		1459	1.03		1538	1.05		1617	1.07		1656	1.09
				2007	0.48		2055	0.43		2138	0.39		2216	0.35		2255	0.33		2332	0.31



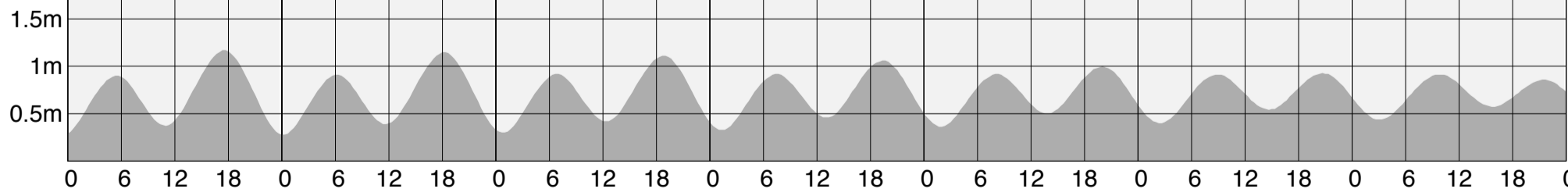
11	0524	0.84	12	0010	0.31	13	0047	0.31	14	0126	0.32	15	0206	0.33	16	0247	0.36	17	0334	0.38
	1052	0.38		0603	0.86		0645	0.87		0729	0.88		0816	0.89		0911	0.91		1012	0.94
	1734	1.10		1133	0.39		1215	0.42		1301	0.45		1353	0.48		1452	0.52		1601	0.54
				1813	1.10		1852	1.10		1931	1.07		2015	1.04		2102	0.99		2200	0.93



18	0427	0.40	19	0527	0.42	20	0029	0.84	21	0147	0.83	22	0256	0.84	23	0353	0.86	24	0443	0.88
	1117	0.97		1222	1.01		0630	0.42		0732	0.41		0830	0.40		0921	0.38		1010	0.37
	1723	0.54		1847	0.50		1323	1.06		1421	1.10		1515	1.13		1604	1.16		1650	1.17
	2310	0.87		2002	0.44		2103	0.38		2157	0.32		2244	0.29		2328	0.27			



25	0528	0.90	26	0008	0.28	27	0045	0.30	28	0120	0.33	29	0154	0.36	30	0228	0.40	31	0305	0.44
	1056	0.37		0609	0.91		0648	0.92		0728	0.92		0810	0.92		0856	0.91		0949	0.91
	1732	1.17		1139	0.39		1221	0.42		1303	0.46		1349	0.50		1441	0.54		1544	0.57
			1812	1.15	1848	1.11	1925	1.06	2001	1.00	2041	0.93	2130	0.86						



- ▲ Highest tide of the month
- ▼ Lowest tide of the month
- New moon
- ◐ First quarter
- Full moon
- ◑ Last quarter

© Copyright: Commonwealth of Australia 2020, Bureau of Meteorology


Disclaimer: These tide predictions are supplied in good faith and are believed to be correct. They are not necessarily related to a local hydrographic chart datum.

No warranty is given in respect to errors, omissions, or suitability for any purpose.

TIDAL PREDICTIONS FOR KIRIBATI - KIRITIMATI

AUGUST 2021

Local Standard Time



- ▲ Highest tide of the month
- ▼ Lowest tide of the month
- New moon
- ◐ First quarter
- Full moon
- ◑ Last quarter

© Copyright: Commonwealth of Australia 2020, Bureau of Meteorology

Disclaimer: These tide predictions are supplied in good faith and are believed to be correct. They are not necessarily related to a local hydrographic chart datum.

No warranty is given in respect to errors, omissions, or suitability for any purpose.

TIDAL PREDICTIONS FOR KIRIBATI - KIRITIMATI

SEPTEMBER 2021

Local Standard Time

SUNDAY

MONDAY

TUESDAY

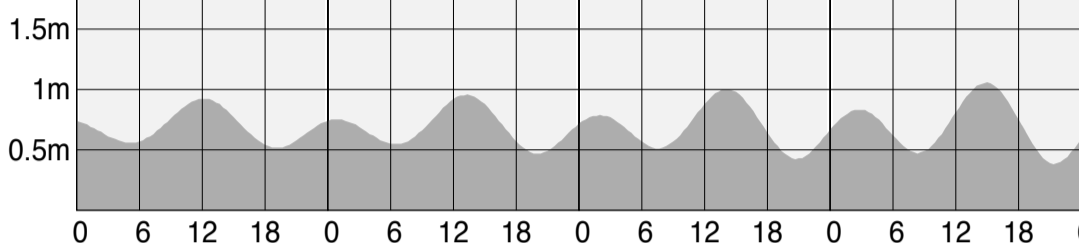
WEDNESDAY

THURSDAY

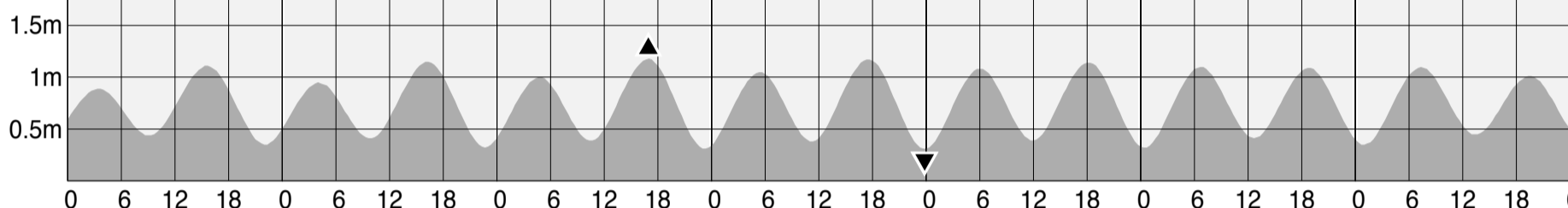
FRIDAY

SATURDAY

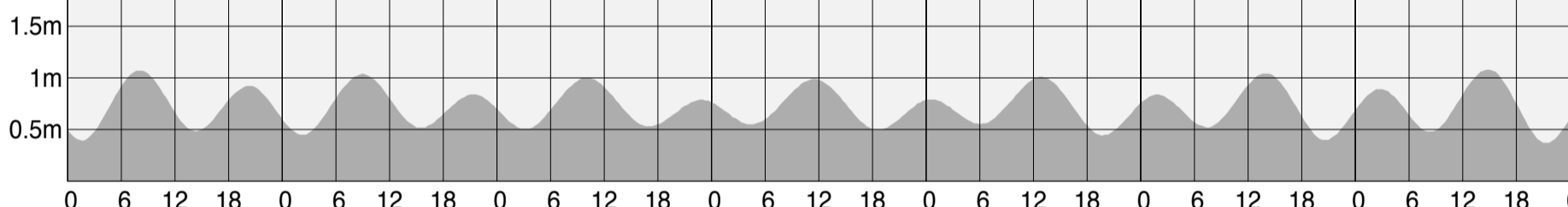
1	0505 0.56	2	0051 0.75	3	0158 0.79	4	0247 0.84
	1208 0.92		0629 0.55		0732 0.51		0822 0.47
	1907 0.52		1313 0.96		1407 1.00		1454 1.06
			2003 0.47		2047 0.42		2127 0.38



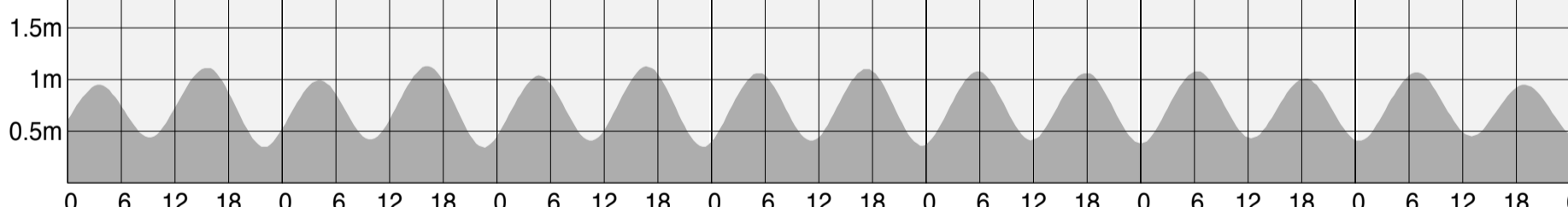
5	0329 0.89	6	0408 0.95	7	0446 1.00	8	0525 1.05	9	0603 1.08	10	0025 0.32	11	0059 0.35
	0906 0.44		0948 0.41		▲ 1655 1.18		1113 0.38		1156 0.39		0642 1.10		0722 1.10
	1423 0.48		1531 0.52		● 2316 0.31		1733 1.17		1811 1.15		1240 0.41		1328 0.44
	2204 0.35		2241 0.32		▼ 2350 0.31		2350 0.31		1945 1.09		1849 1.09		1930 1.01



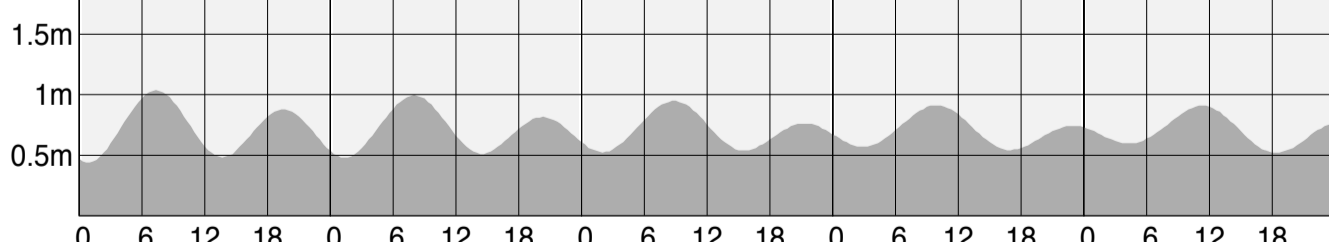
12	0135 0.39	13	0216 0.45	14	0310 0.51	15	0428 0.55	16	0034 0.79	17	0151 0.84	18	0247 0.89
	0806 1.07		0859 1.04		1006 1.00		1130 0.99		0603 0.55		0722 0.52		0821 0.48
	1423 0.48		1531 0.52		1701 0.53		1836 0.50		1251 1.01		1357 1.04		1450 1.08
	2018 0.92		2123 0.84		2253 0.79		2253 0.79		1945 0.44		2037 0.40		2120 0.36



19	0331 0.95	20	0410 1.00	21	0445 1.03	22	0517 1.06	23	0548 1.08	24	0619 1.08	25	0025 0.41
	0910 0.44		0952 0.41		1031 0.40		1109 0.40		1145 0.41		1222 0.43		0650 1.07
	1534 1.11		1613 1.13		1648 1.13		1721 1.10		1753 1.06		1824 1.01		1300 0.45
	2158 0.35		2231 0.34		2302 0.35		2331 0.36		2359 0.38		1824 1.01		1856 0.95



26	0053 0.44	27	0124 0.48	28	0201 0.52	29	0254 0.57	30	0417 0.60
	0723 1.04		0801 1.00		0849 0.95		0955 0.91		1117 0.91
	1341 0.48		1429 0.51		1530 0.54		1656 0.54		1822 0.52
	1931 0.88		2016 0.82		2120 0.76		2253 0.74		



- ▲ Highest tide of the month
- ▼ Lowest tide of the month
- New moon
- ◐ First quarter
- Full moon
- ◑ Last quarter

© Copyright: Commonwealth of Australia 2020, Bureau of Meteorology


Disclaimer: These tide predictions are supplied in good faith and are believed to be correct. They are not necessarily related to a local hydrographic chart datum.

No warranty is given in respect to errors, omissions, or suitability for any purpose.

TIDAL PREDICTIONS FOR KIRIBATI - KIRITIMATI

OCTOBER 2021

Local Standard Time



- ▲ Highest tide of the month
- ▼ Lowest tide of the month
- New moon
- ◐ First quarter
- Full moon
- ◑ Last quarter

© Copyright: Commonwealth of Australia 2020, Bureau of Meteorology

Disclaimer: These tide predictions are supplied in good faith and are believed to be correct. They are not necessarily related to a local hydrographic chart datum.

No warranty is given in respect to errors, omissions, or suitability for any purpose.

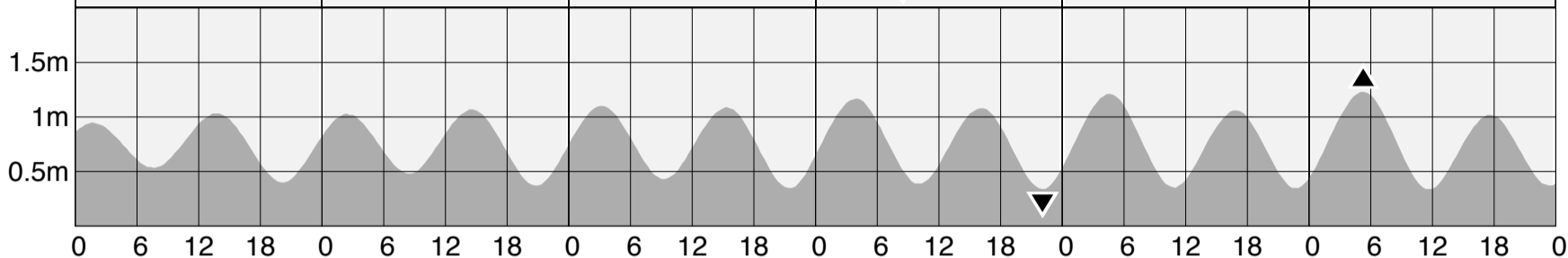
TIDAL PREDICTIONS FOR KIRIBATI - KIRITIMATI

NOVEMBER 2021

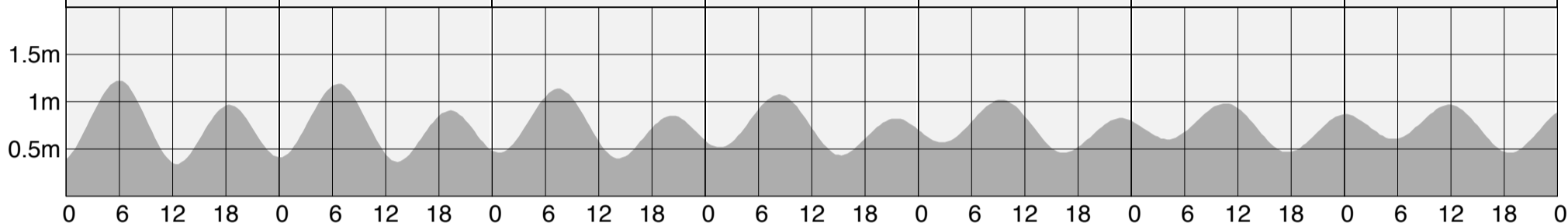
Local Standard Time

SUNDAY MONDAY TUESDAY WEDNESDAY THURSDAY FRIDAY SATURDAY

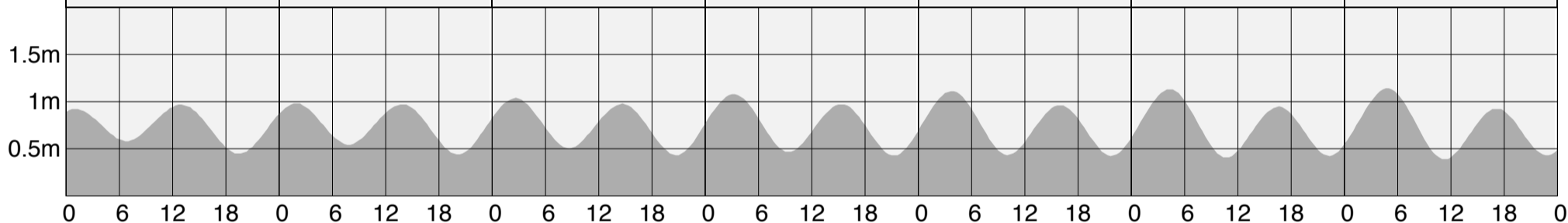
1	0145 0.94 0734 0.53 1345 1.03 2009 0.40	2	0230 1.03 0827 0.48 1435 1.07 2048 0.37	3	0312 1.10 0916 0.43 1522 1.09 2127 0.35	4	0354 1.17 1004 0.39 1607 1.08 ▼2205 0.34	5	0435 1.21 1051 0.35 ● 1653 1.06 2244 0.34	6	▲0516 1.23 1139 0.34 1738 1.02 2322 0.37
----------	--------------------------------------------------	----------	--------------------------------------------------	----------	--------------------------------------------------	----------	---------------------------------------------------	----------	----------------------------------------------------	----------	---------------------------------------------------



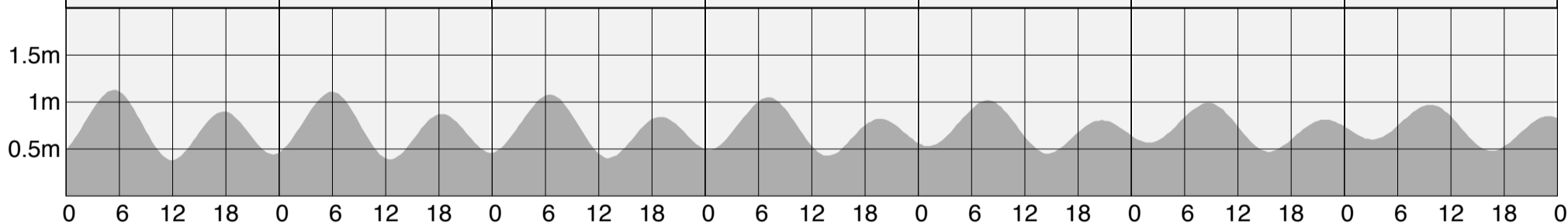
7	0559 1.22 1228 0.34 1825 0.97	8	0003 0.41 0642 1.19 1318 0.36 1915 0.91	9	0047 0.46 0728 1.14 1414 0.40 2015 0.85	10	0138 0.52 0819 1.08 1515 0.43 2126 0.82	11	0244 0.57 0921 1.02 1624 0.46 2249 0.83	12	0405 0.60 1033 0.98 ● 1734 0.46	13	0005 0.87 0533 0.60 1149 0.97 1836 0.46
----------	-------------------------------------	----------	--------------------------------------------------	----------	--------------------------------------------------	-----------	--------------------------------------------------	-----------	--------------------------------------------------	-----------	---------------------------------------	-----------	--------------------------------------------------



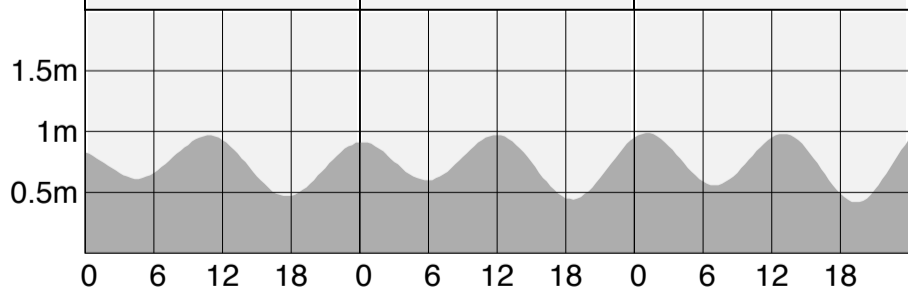
14	0106 0.92 0648 0.58 1257 0.97 1927 0.45	15	0155 0.98 0749 0.54 1352 0.97 2008 0.44	16	0236 1.04 0840 0.50 1440 0.98 2044 0.43	17	0313 1.08 0924 0.47 1521 0.97 2116 0.43	18	0346 1.11 1004 0.43 1600 0.96 2146 0.42	19	0419 1.13 1042 0.41 ○ 1636 0.95 2216 0.42	20	0451 1.14 1117 0.39 1711 0.92 2246 0.43
-----------	--------------------------------------------------	-----------	--------------------------------------------------	-----------	--------------------------------------------------	-----------	--------------------------------------------------	-----------	--------------------------------------------------	-----------	----------------------------------------------------	-----------	--------------------------------------------------



21	0524 1.13 1153 0.38 1745 0.90 2317 0.44	22	0557 1.11 1229 0.39 1819 0.87 2351 0.46	23	0631 1.08 1306 0.40 1858 0.84	24	0027 0.49 0709 1.05 1347 0.43 1942 0.82	25	0109 0.53 0751 1.02 1436 0.45 2038 0.81	26	0201 0.57 0841 0.99 1531 0.47 2149 0.81	27	0309 0.60 0942 0.97 1634 0.48 2305 0.85
-----------	--------------------------------------------------	-----------	--------------------------------------------------	-----------	-------------------------------------	-----------	--------------------------------------------------	-----------	--------------------------------------------------	-----------	--------------------------------------------------	-----------	--------------------------------------------------



28	0430 0.61 1049 0.97 ● 1736 0.47	29	0010 0.91 0551 0.60 1158 0.97 1832 0.44	30	0105 0.99 0702 0.56 1301 0.98 1921 0.42
-----------	---------------------------------------	-----------	--------------------------------------------------	-----------	--------------------------------------------------



- ▲ Highest tide of the month
- ▼ Lowest tide of the month
- New moon
- ◐ First quarter
- Full moon
- ◑ Last quarter

© Copyright: Commonwealth of Australia 2020, Bureau of Meteorology

Disclaimer: These tide predictions are supplied in good faith and are believed to be correct. They are not necessarily related to a local hydrographic chart datum.

No warranty is given in respect to errors, omissions, or suitability for any purpose.

TIDAL PREDICTIONS FOR KIRIBATI - KIRITIMATI

DECEMBER 2021

Local Standard Time

SUNDAY

MONDAY

TUESDAY

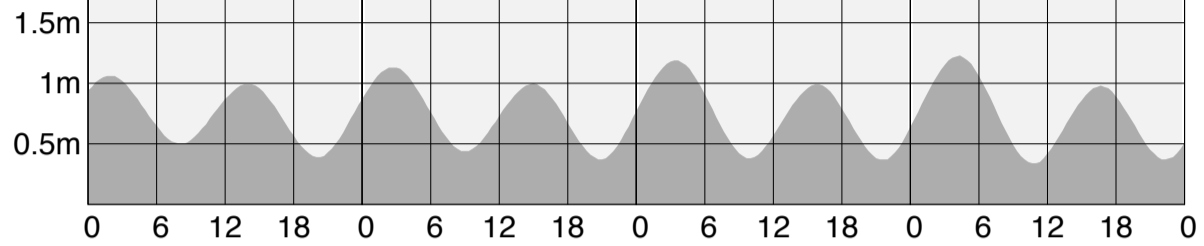
WEDNESDAY

THURSDAY

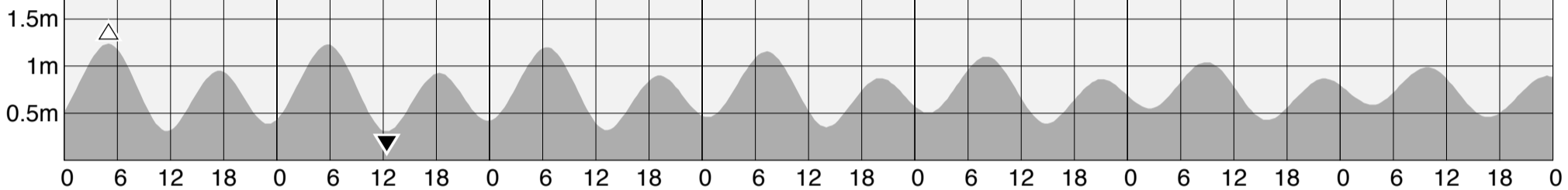
FRIDAY

SATURDAY

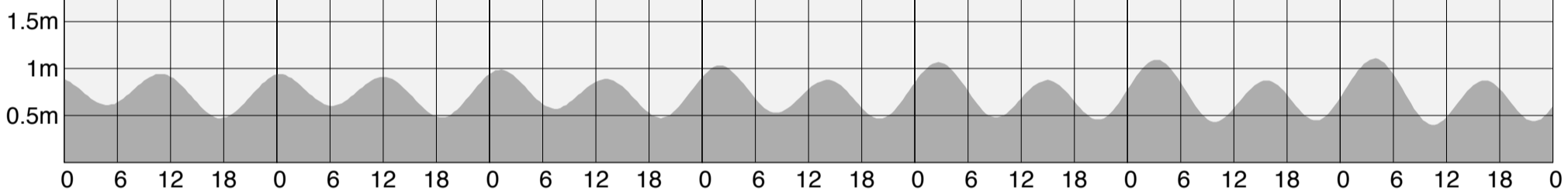
1	0155	1.06	2	0242	1.13	3	0328	1.19	4	0414	1.23
	0804	0.50		0900	0.44		0954	0.38		1045	0.34
	1401	0.99		1457	1.00		1549	0.99		1641	0.98
	2007	0.39		2051	0.37		2134	0.36		●	2218



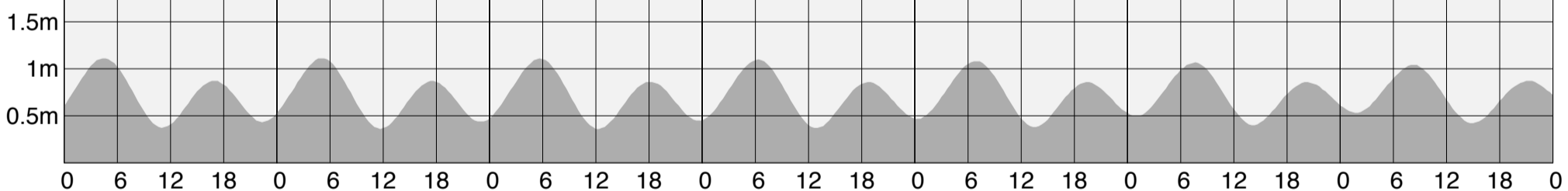
5	△	0459	1.24	6	▽	0545	1.23	7	0630	1.20	8	0037	0.46	9	0130	0.50	10	0228	0.55	11	0335	0.59
	1134	0.31	1223		0.31	1312	0.32		0715	1.16		0803	1.10		0854	1.04		0951	0.99			
	1730	0.95	1820		0.93	1911	0.90		1400	0.35		1451	0.39		1545	0.43		1641	0.45			
	2302	0.39	2348		0.42	2005	0.87		2106	0.86		2213	0.87		●	2321		0.90				



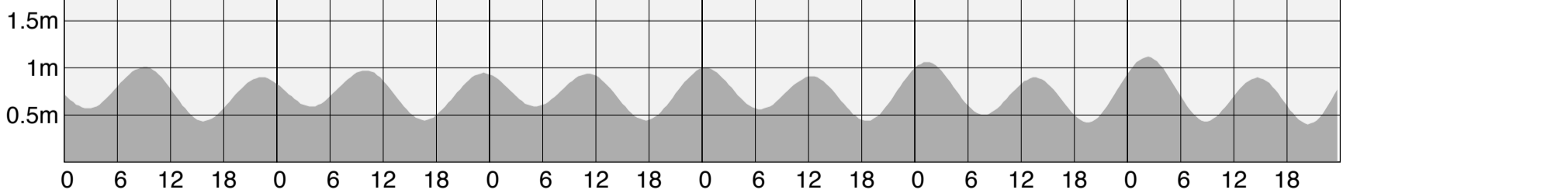
12	0453	0.61	13	0022	0.94	14	0115	0.99	15	0200	1.03	16	0241	1.07	17	0318	1.09	18	0354	1.11
	1055	0.94		0612	0.60		0722	0.57		0820	0.53		0909	0.48		0951	0.43		1030	0.40
	1739	0.47		1203	0.91		1309	0.89		1407	0.88		1457	0.88		1541	0.87		1620	0.87



19	0430	1.11	20	0506	1.11	21	0542	1.11	22	0617	1.10	23	0015	0.47	24	0058	0.50	25	0146	0.53
	1105	0.37		1141	0.36		1216	0.36		1253	0.37		0655	1.08		0733	1.07		0816	1.04
	1657	0.87		1732	0.87		1808	0.86		1845	0.86		1331	0.38		1412	0.40		1457	0.42
	2224	0.43		2300	0.44		2336	0.45		1928	0.86		1928	0.86		2016	0.86		2114	0.87



26	0245	0.57	27	0352	0.59	28	0510	0.59	29	0023	1.00	30	0120	1.06	31	0215	1.12
	0904	1.01		1001	0.97		1108	0.94		0631	0.56		0745	0.50		0850	0.43
	1545	0.43		1640	0.44		1737	0.44		1220	0.91		1332	0.90		1440	0.90
	2217	0.90		2322	0.95		1835	0.43		1835	0.43		1930	0.42		2024	0.40



- ▲ Highest tide of the month
- ▼ Lowest tide of the month
- △ Highest tide of the year
- New moon
- ◐ First quarter
- Full moon
- ◑ Last quarter

© Copyright: Commonwealth of Australia 2020, Bureau of Meteorology

Disclaimer: These tide predictions are supplied in good faith and are believed to be correct. They are not necessarily related to a local hydrographic chart datum.

No warranty is given in respect to errors, omissions, or suitability for any purpose.