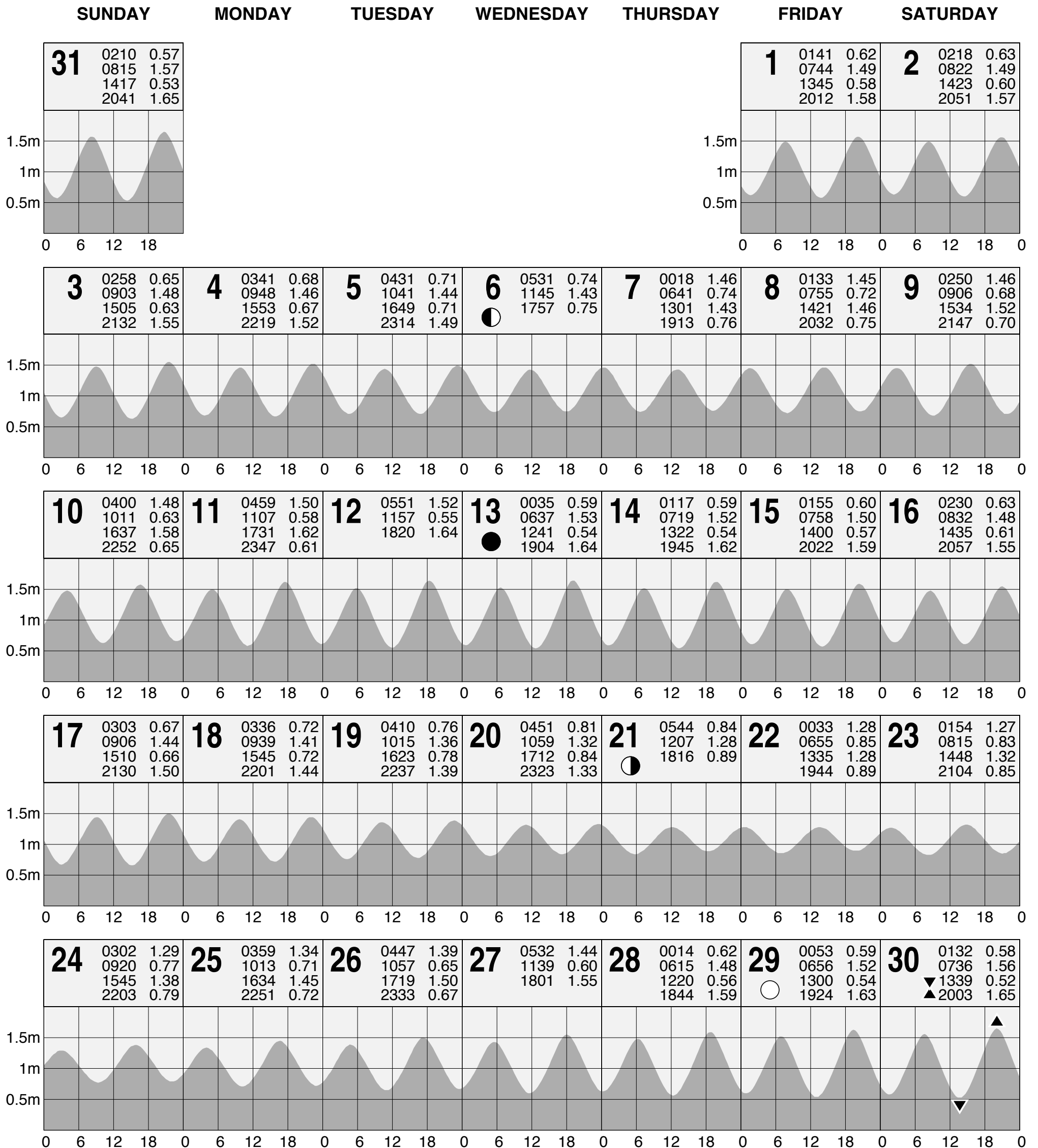


# TIDAL PREDICTIONS FOR KIRIBATI - KANTON

**JANUARY 2021**

Local Standard Time



- ▲ Highest tide of the month
- ▼ Lowest tide of the month
- New moon
- ◐ First quarter
- Full moon
- ◑ Last quarter

© Copyright: Commonwealth of Australia 2020, Bureau of Meteorology

**Disclaimer:** These tide predictions are supplied in good faith and are believed to be correct. They are not necessarily related to a local hydrographic chart datum.

No warranty is given in respect to errors, omissions, or suitability for any purpose.

# TIDAL PREDICTIONS FOR KIRIBATI - KANTON

FEBRUARY 2021

Local Standard Time

SUNDAY

MONDAY

TUESDAY

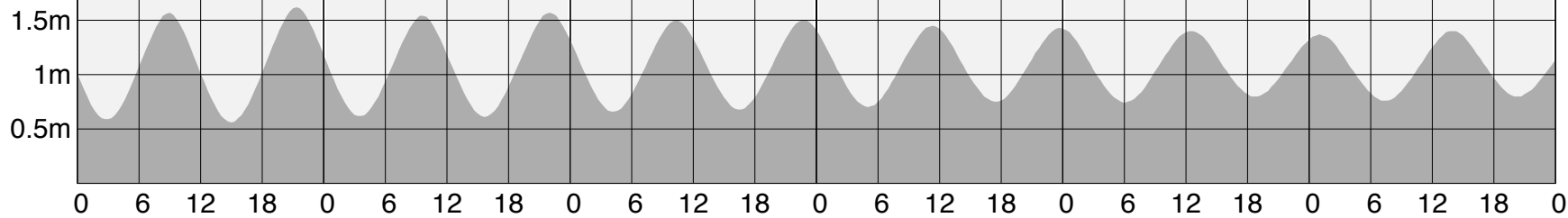
WEDNESDAY

THURSDAY

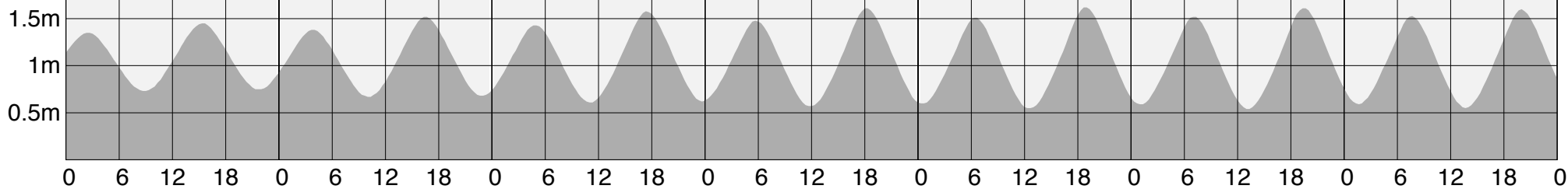
FRIDAY

SATURDAY

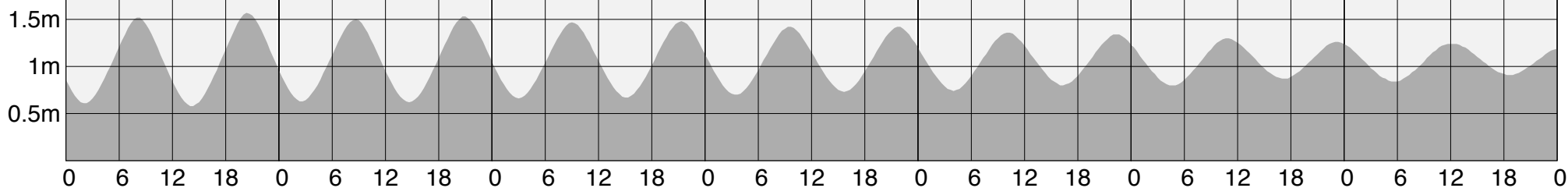
<b>1</b>	0248	0.59	<b>2</b>	0328	0.62	<b>3</b>	0411	0.66	<b>4</b>	0501	0.70	<b>5</b>	0605	0.74	<b>6</b>	0102	1.37
	0855	1.57		0935	1.54		1020	1.50		1116	1.45		1230	1.41		0725	0.76
	1458	0.56		1540	0.61		1628	0.68		1729	0.75		1845	0.80		1400	1.40
	2119	1.62		2200	1.57		2246	1.50		2345	1.43		2018	0.80			



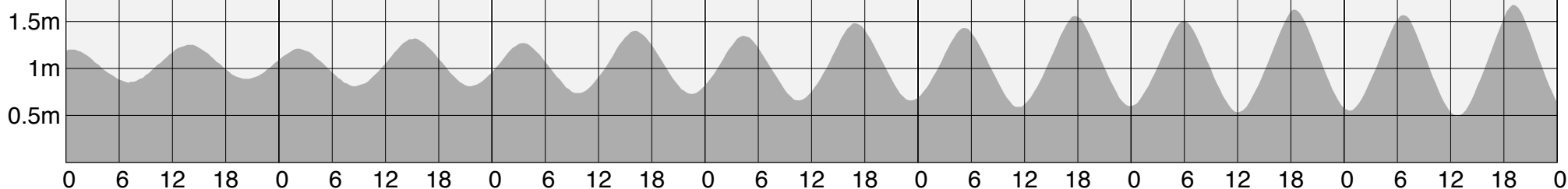
<b>7</b>	0231	1.35	<b>8</b>	0351	1.38	<b>9</b>	0453	1.43	<b>10</b>	0544	1.48	<b>11</b>	0027	0.59	<b>12</b>	0103	0.59	<b>13</b>	0136	0.59
	0849	0.73		1003	0.67		1102	0.61		1151	0.56		0627	1.51		0705	1.53		0739	1.53
	1523	1.45		1630	1.52		1725	1.58		1811	1.61		1232	0.54		1308	0.54		1341	0.55
	2145	0.75		2251	0.68		2344	0.62		1852	1.62		1928	1.62		2000	1.60			



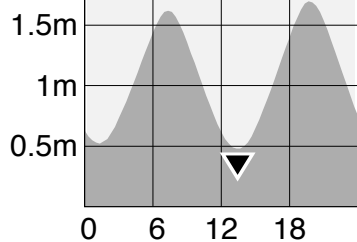
<b>14</b>	0205	0.61	<b>15</b>	0232	0.63	<b>16</b>	0259	0.66	<b>17</b>	0327	0.70	<b>18</b>	0400	0.74	<b>19</b>	0441	0.79	<b>20</b>	0539	0.84
	0809	1.52		0837	1.50		0903	1.47		0932	1.42		1006	1.36		1051	1.30		1206	1.24
	1411	0.58		1440	0.62		1509	0.67		1541	0.73		1619	0.80		1712	0.87		1831	0.91
	2028	1.57		2054	1.53		2119	1.48		2147	1.42		2222	1.34		2310	1.26		1831	0.91



<b>21</b>	0036	1.20	<b>22</b>	0217	1.21	<b>23</b>	0330	1.27	<b>24</b>	0426	1.35	<b>25</b>	0514	1.43	<b>26</b>	0559	1.51	<b>27</b>	0035	0.55
	0704	0.85		0837	0.81		0943	0.73		1034	0.66		1120	0.59		1203	0.53		0641	1.57
	1355	1.25		1512	1.32		1609	1.40		1659	1.48		1744	1.56		1826	1.63		1245	0.49
	2019	0.89		2134	0.81		2227	0.73		2312	0.65		2354	0.60		1907	1.68			



<b>28</b>	0115	0.52
	0721	1.62
	▼1326	0.47
	▲1945	1.70



- ▲ Highest tide of the month
- ▼ Lowest tide of the month
- New moon
- ◐ First quarter
- Full moon
- ◑ Last quarter

© Copyright: Commonwealth of Australia 2020, Bureau of Meteorology

**Disclaimer:** These tide predictions are supplied in good faith and are believed to be correct. They are not necessarily related to a local hydrographic chart datum.

No warranty is given in respect to errors, omissions, or suitability for any purpose.

# TIDAL PREDICTIONS FOR KIRIBATI - KANTON

MARCH 2021

Local Standard Time

SUNDAY

MONDAY


TUESDAY

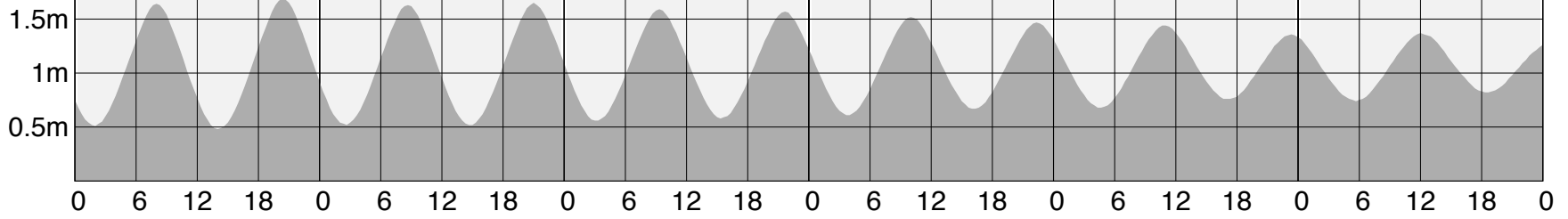
WEDNESDAY

THURSDAY

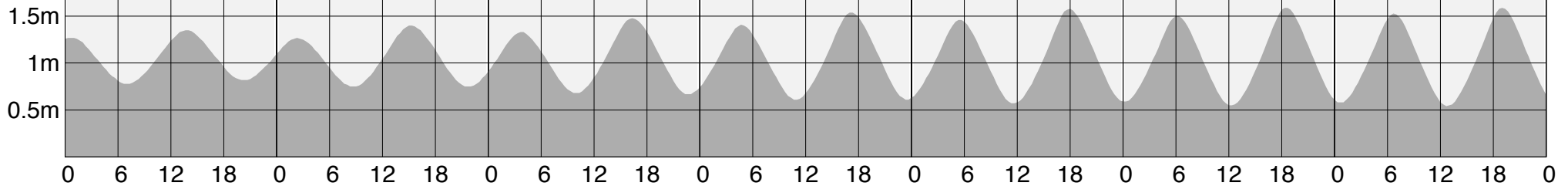
FRIDAY

SATURDAY

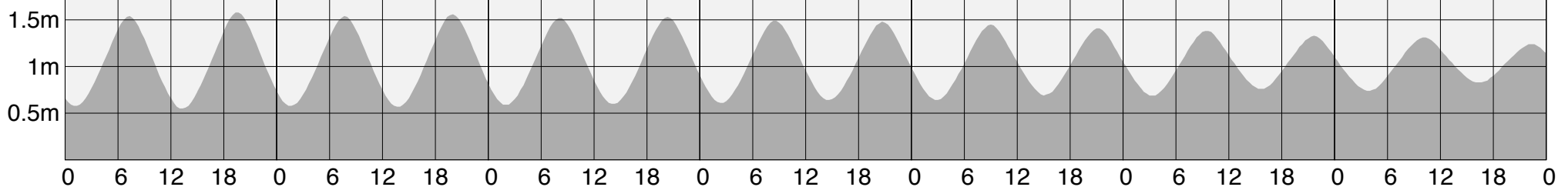
<b>1</b>	0154	0.51	<b>2</b>	0231	0.52	<b>3</b>	0309	0.56	<b>4</b>	0349	0.61	<b>5</b>	0435	0.68	<b>6</b>	0537	0.74
	0800	1.64		0839	1.63		0918	1.59		1001	1.52		1054	1.44		1209	1.37
	1405	0.48		1444	0.52		1525	0.58		1611	0.67		1709	0.75		1831	0.82
	2024	1.69		2100	1.64		2139	1.57		2222	1.47		2318	1.36			




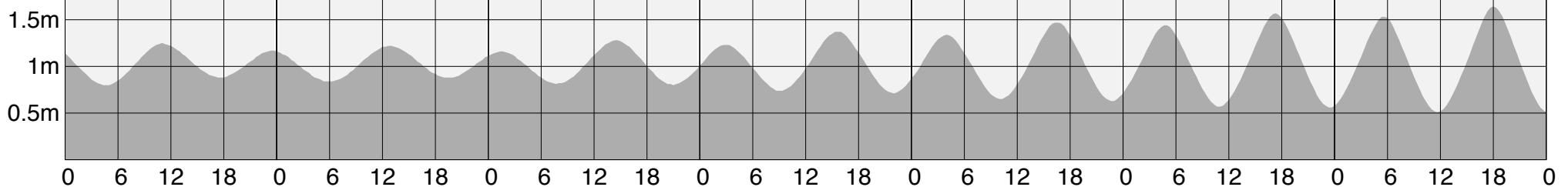
<b>7</b>	0043	1.28	<b>8</b>	0225	1.27	<b>9</b>	0345	1.33	<b>10</b>	0444	1.41	<b>11</b>	0530	1.47	<b>12</b>	0008	0.59	<b>13</b>	0040	0.58
	0704	0.78		0841	0.75		0957	0.68		1053	0.61		1138	0.57		0609	1.51		0644	1.53
	1347	1.35		1515	1.40		1620	1.48		1711	1.54		1753	1.58		1215	0.55		1247	0.54
	2015	0.82		2144	0.74		2244	0.67		2330	0.61					1830	1.59		1902	1.59



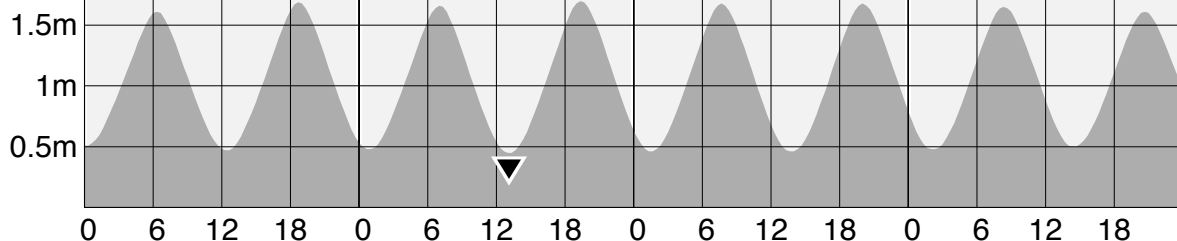
<b>14</b>	0109	0.58	<b>15</b>	0135	0.58	<b>16</b>	0200	0.59	<b>17</b>	0225	0.61	<b>18</b>	0251	0.64	<b>19</b>	0320	0.69	<b>20</b>	0354	0.74
	0714	1.54		0742	1.54		0807	1.52		0832	1.49		0900	1.45		0930	1.38		1009	1.31
	1316	0.55		1345	0.57		1411	0.59		1438	0.64		1507	0.69		1541	0.76		1624	0.83
	1930	1.58		1956	1.56		2019	1.53		2044	1.48		2111	1.41		2141	1.33		2221	1.24



<b>21</b>	0440	0.80	<b>22</b>	0600	0.84	<b>23</b>	0128	1.16	<b>24</b>	0257	1.23	<b>25</b>	0359	1.34	<b>26</b>	0449	1.44	<b>27</b>	0536	1.53
	1103	1.25		1248	1.22		0747	0.81		0907	0.74		1004	0.65		1054	0.57		1140	0.51
	1734	0.88		1924	0.88		1430	1.28		1537	1.37		1630	1.48		1717	1.57		1801	1.64
	2328	1.17					2056	0.80		2155	0.71		2243	0.63		2328	0.56			



<b>28</b>	0011	0.51	<b>29</b>	0052	0.48	<b>30</b>	0131	0.46	<b>31</b>	0210	0.47
	0619	1.61		0701	1.66		0742	1.68		0821	1.65
	1224	0.47		▼1306	0.45		1347	0.46		1429	0.50
	1844	1.69		▲1923	1.70		2001	1.68		2040	1.61



- ▲ Highest tide of the month
- ▼ Lowest tide of the month
- New moon
- ◐ First quarter
- Full moon
- ◑ Last quarter

© Copyright: Commonwealth of Australia 2020, Bureau of Meteorology

**Disclaimer:** These tide predictions are supplied in good faith and are believed to be correct. They are not necessarily related to a local hydrographic chart datum.

No warranty is given in respect to errors, omissions, or suitability for any purpose.

# TIDAL PREDICTIONS FOR KIRIBATI - KANTON

APRIL 2021

Local Standard Time

SUNDAY

MONDAY

TUESDAY

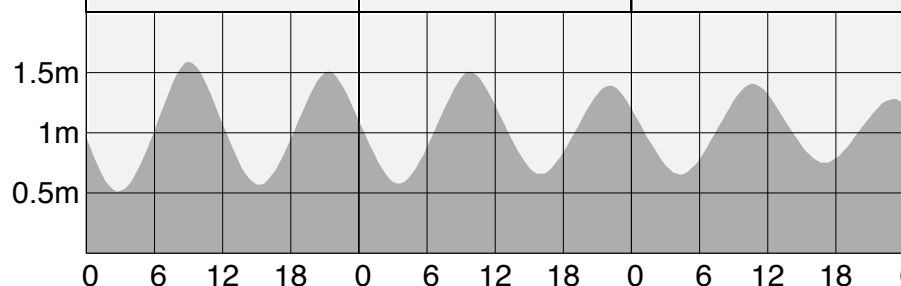
WEDNESDAY

THURSDAY

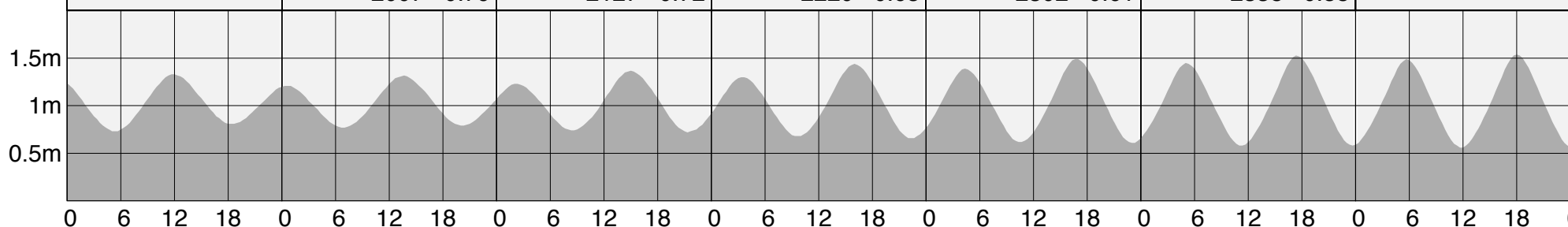
FRIDAY

SATURDAY

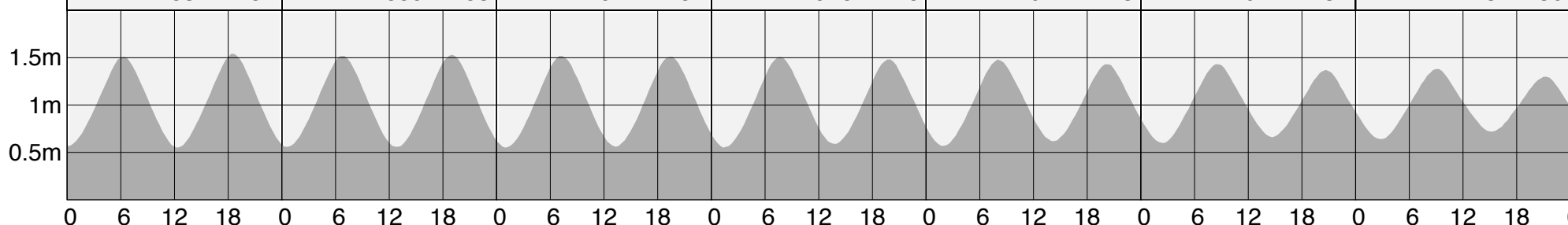
<b>1</b>	0248 0.51	<b>2</b>	0330 0.58	<b>3</b>	0416 0.65
	0901 1.59		0945 1.51		1040 1.41
	1511 0.57		1559 0.66		1700 0.75
	2118 1.51		2203 1.39		2302 1.28



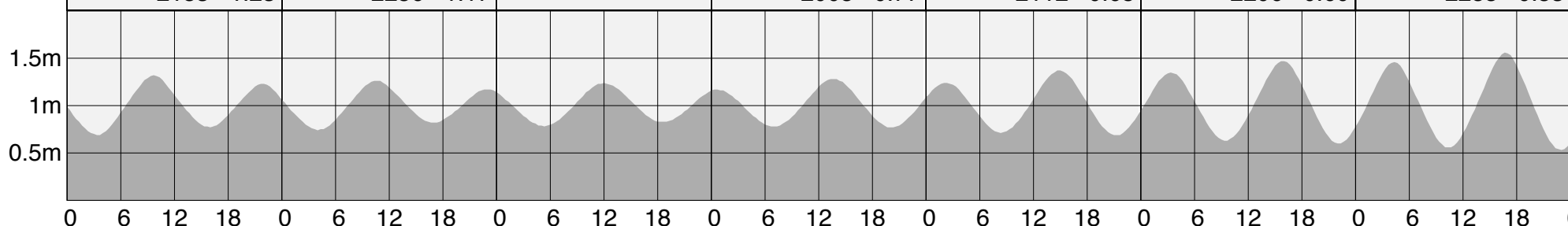
<b>4</b> ☾	0520 0.73	<b>5</b>	0034 1.21	<b>6</b>	0215 1.23	<b>7</b>	0329 1.31	<b>8</b>	0422 1.39	<b>9</b>	0506 1.45	<b>10</b>	0543 1.49
	1157 1.33		0650 0.77		0827 0.74		0938 0.67		1030 0.62		1113 0.58		1147 0.56
	1825 0.81		1333 1.32		1459 1.37		1600 1.44		1646 1.50		1726 1.53		1800 1.54
			2007 0.79		2127 0.72		2220 0.65		2302 0.61		2338 0.58		



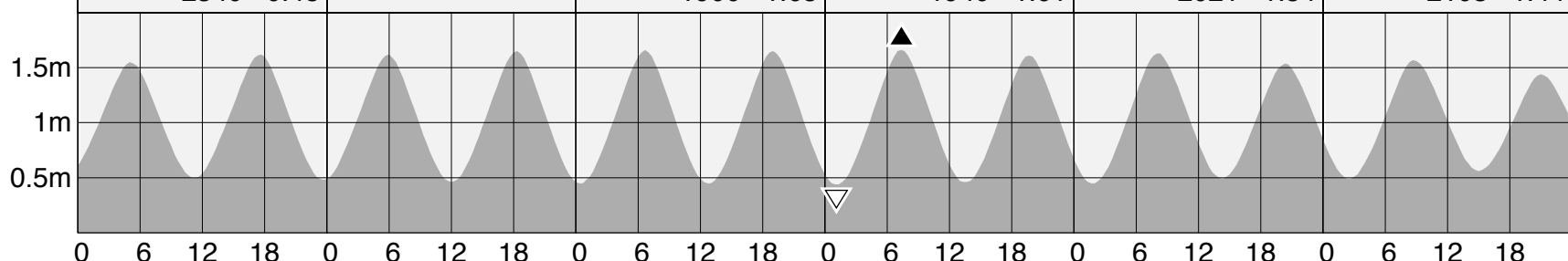
<b>11</b> ☾	0008 0.57	<b>12</b> ●	0036 0.56	<b>13</b>	0103 0.55	<b>14</b>	0129 0.55	<b>15</b>	0154 0.57	<b>16</b>	0221 0.60	<b>17</b>	0249 0.64
	0615 1.51		0645 1.52		0713 1.52		0739 1.51		0806 1.48		0834 1.44		0905 1.38
	1219 0.55		1249 0.55		1317 0.56		1345 0.58		1413 0.62		1441 0.66		1514 0.72
	1831 1.54		1859 1.53		1924 1.51		1948 1.48		2014 1.43		2041 1.37		2113 1.30



<b>18</b>	0322 0.69	<b>19</b>	0406 0.74	<b>20</b> ☾	0518 0.78	<b>21</b>	0038 1.17	<b>22</b>	0214 1.24	<b>23</b>	0322 1.35	<b>24</b>	0418 1.46
	0943 1.32		1033 1.26		1156 1.24		0659 0.78		0822 0.71		0927 0.63		1022 0.56
	1554 0.77		1657 0.82		1834 0.82		1339 1.28		1455 1.37		1555 1.47		1646 1.56
	2153 1.23		2256 1.17				2005 0.77		2112 0.68		2206 0.60		2255 0.53



<b>25</b>	0508 1.55	<b>26</b>	0555 1.62	<b>27</b> ○	0024 0.45	<b>28</b> ▲	▽0106 0.43	<b>29</b>	0147 0.45	<b>30</b>	0230 0.49
	1112 0.50		1200 0.46		0639 1.66		▽0722 1.66		0804 1.63		0847 1.57
	1733 1.62		1817 1.65		1245 0.44		1330 0.45		1415 0.49		1500 0.56
	2340 0.48				1900 1.65		1940 1.61		2021 1.54		2103 1.44



- ▲ Highest tide of the month
- ▼ Lowest tide of the month
- ▽ Lowest tide of the year
- New moon
- ☾ First quarter
- Full moon
- ☾ Last quarter

© Copyright: Commonwealth of Australia 2020, Bureau of Meteorology

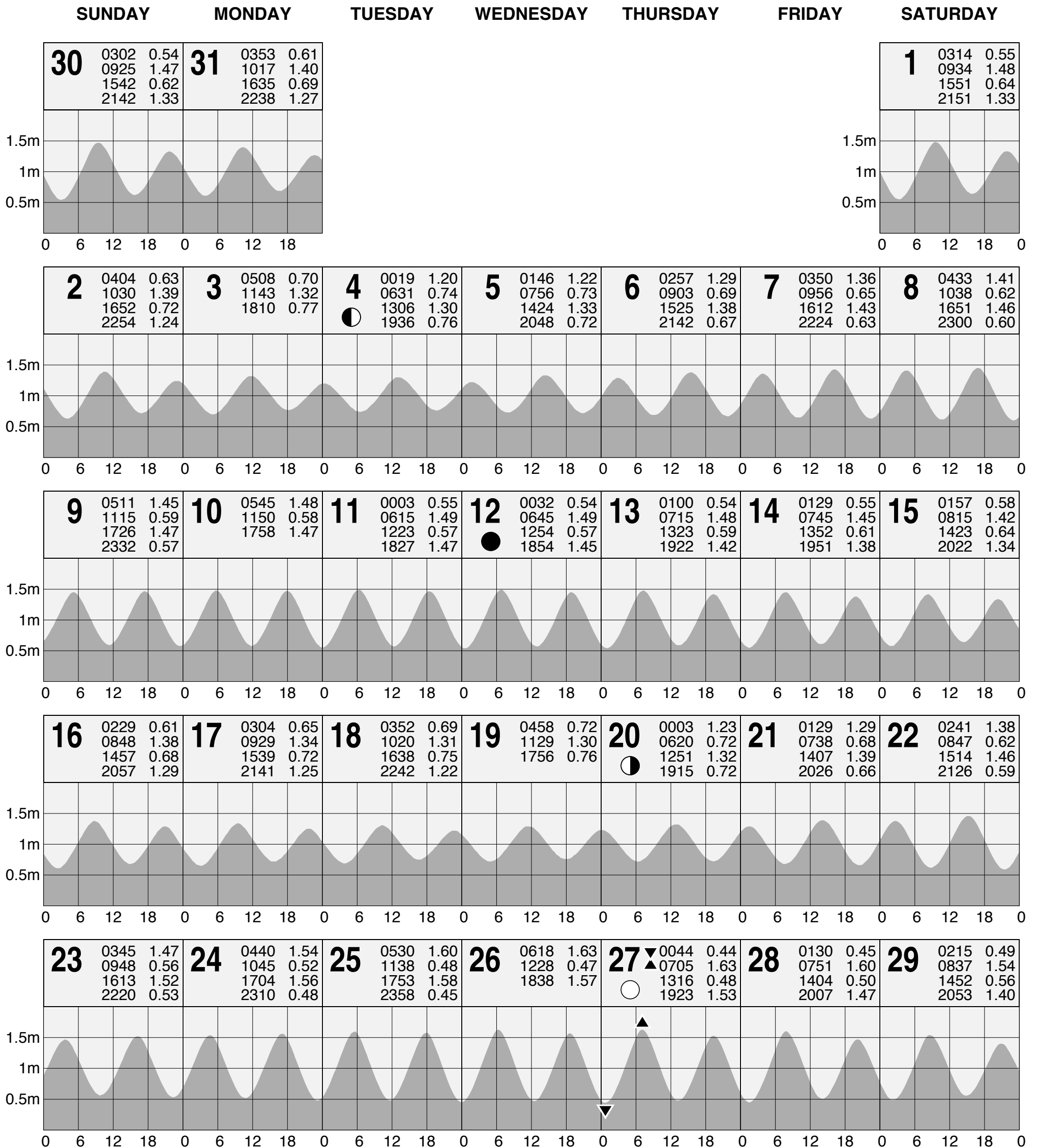
**Disclaimer:** These tide predictions are supplied in good faith and are believed to be correct. They are not necessarily related to a local hydrographic chart datum.

No warranty is given in respect to errors, omissions, or suitability for any purpose.

# TIDAL PREDICTIONS FOR KIRIBATI - KANTON

MAY 2021

Local Standard Time



- ▲ Highest tide of the month
- ▼ Lowest tide of the month
- New moon
- ◐ First quarter
- Full moon
- ◑ Last quarter

© Copyright: Commonwealth of Australia 2020, Bureau of Meteorology

**Disclaimer:** These tide predictions are supplied in good faith and are believed to be correct. They are not necessarily related to a local hydrographic chart datum.

No warranty is given in respect to errors, omissions, or suitability for any purpose.

# TIDAL PREDICTIONS FOR KIRIBATI - KANTON

JUNE 2021

Local Standard Time

SUNDAY

MONDAY

TUESDAY

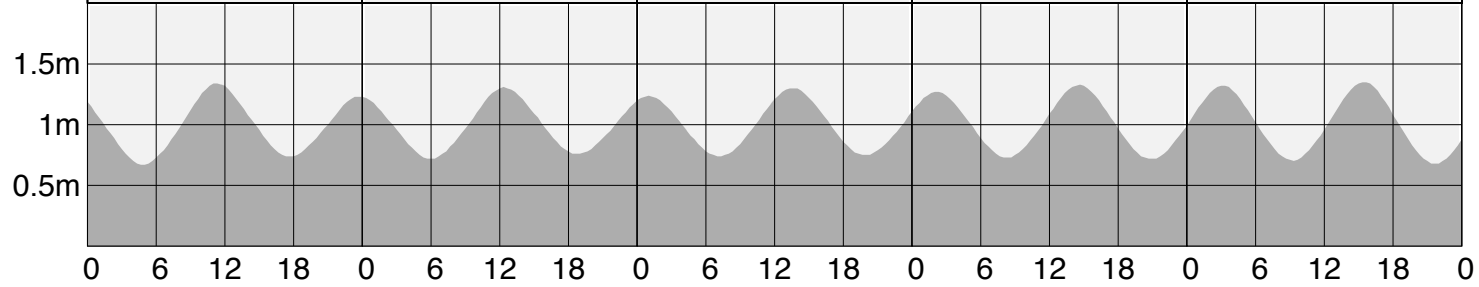
WEDNESDAY

THURSDAY

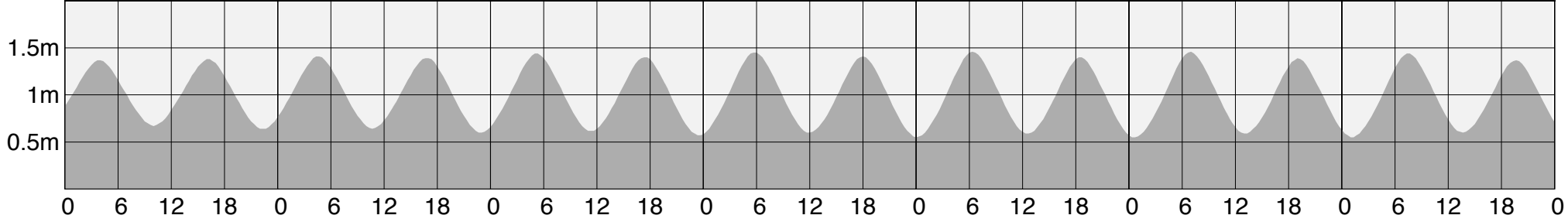
FRIDAY

SATURDAY

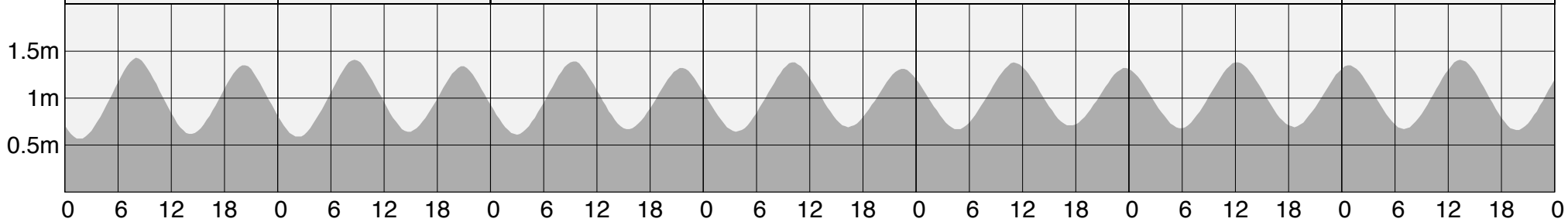
<b>1</b>	0450	0.67	<b>2</b>	0557	0.72	<b>3</b>	0100	1.24	<b>4</b>	0210	1.27	<b>5</b>	0308	1.32
	1117	1.34		1223	1.31		0709	0.74		0815	0.73		0912	0.70
	1738	0.74		1846	0.76		1332	1.30		1436	1.33		1528	1.35
	2346	1.23					1954	0.74		2051	0.71		2138	0.68



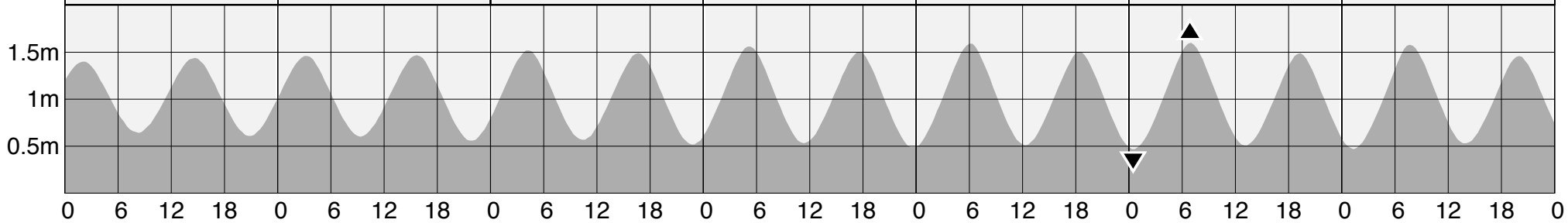
<b>6</b>	0355	1.37	<b>7</b>	0436	1.41	<b>8</b>	0513	1.44	<b>9</b>	0548	1.46	<b>10</b>	0005	0.55	<b>11</b>	0037	0.55	<b>12</b>	0109	0.55
	1000	0.67		1043	0.64		1122	0.62		1159	0.60		0622	1.46		0656	1.46		0730	1.44
	1611	1.38		1649	1.40		1725	1.40		1758	1.41		1233	0.59		1306	0.59		1338	0.60
	2219	0.64		2256	0.60		2331	0.57					1831	1.40		1903	1.39		1937	1.37



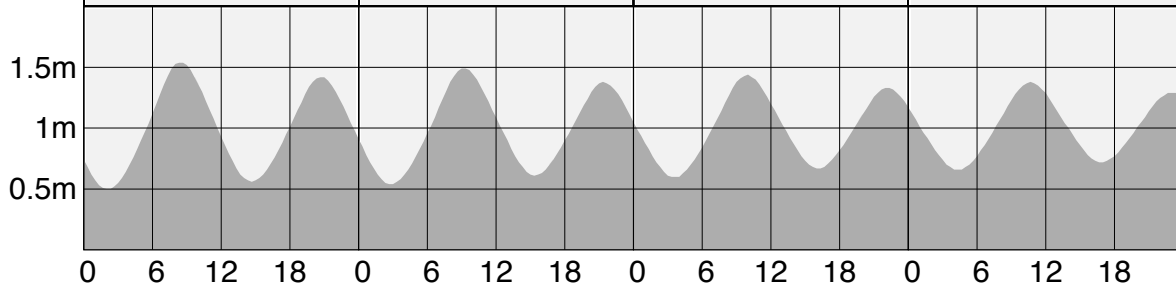
<b>13</b>	0142	0.56	<b>14</b>	0217	0.59	<b>15</b>	0257	0.61	<b>16</b>	0344	0.64	<b>17</b>	0440	0.67	<b>18</b>	0548	0.68	<b>19</b>	0048	1.35
	0804	1.43		0841	1.41		0922	1.39		1009	1.38		1106	1.38		1213	1.38		0700	0.67
	1412	0.62		1447	0.64		1530	0.67		1622	0.69		1724	0.70		1834	0.69		1325	1.41
	2013	1.35		2051	1.34		2135	1.32		2229	1.32		2334	1.32					1944	0.66



<b>20</b>	0203	1.40	<b>21</b>	0313	1.46	<b>22</b>	0415	1.52	<b>23</b>	0513	1.57	<b>24</b>	0605	1.59	<b>25</b>	0030	0.47	<b>26</b>	0117	0.47
	0812	0.64		0920	0.60		1024	0.56		1123	0.53		1217	0.51		1307	0.51		0741	1.58
	1435	1.44		1542	1.47		1641	1.49		1734	1.51		1825	1.50		1912	1.49		1354	0.53
	2049	0.61		2150	0.56		2247	0.52		2340	0.49								1957	1.46



<b>27</b>	0203	0.50	<b>28</b>	0248	0.54	<b>29</b>	0333	0.59	<b>30</b>	0419	0.66
	0827	1.55		0911	1.49		0954	1.44		1040	1.38
	1439	0.56		1522	0.61		1606	0.67		1652	0.72
	2041	1.42		2124	1.38		2209	1.33		2300	1.29



- ▲ Highest tide of the month
- ▼ Lowest tide of the month
- New moon
- ◐ First quarter
- Full moon
- ◑ Last quarter

© Copyright: Commonwealth of Australia 2020, Bureau of Meteorology

**Disclaimer:** These tide predictions are supplied in good faith and are believed to be correct. They are not necessarily related to a local hydrographic chart datum.

No warranty is given in respect to errors, omissions, or suitability for any purpose.

# TIDAL PREDICTIONS FOR KIRIBATI - KANTON

JULY 2021

Local Standard Time

SUNDAY

MONDAY

TUESDAY

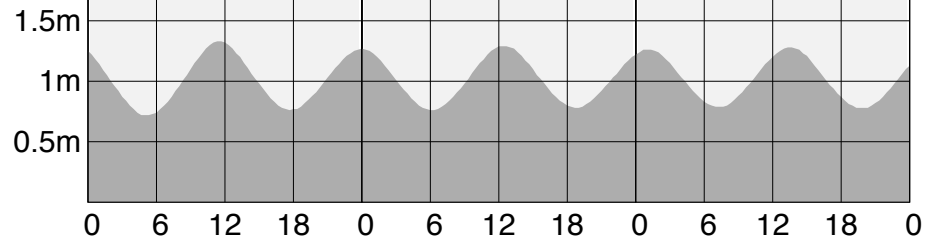
WEDNESDAY

THURSDAY

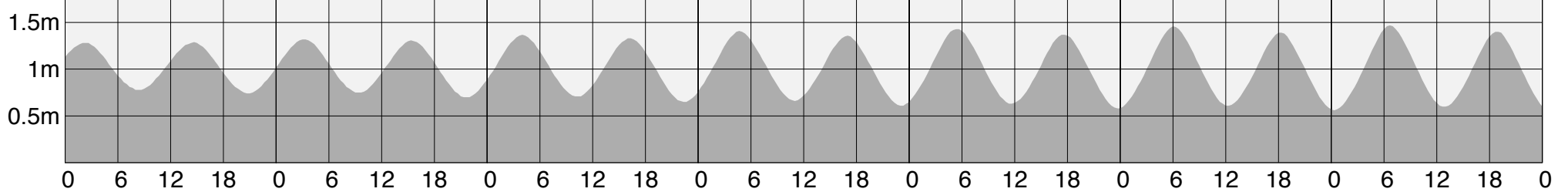
FRIDAY

SATURDAY

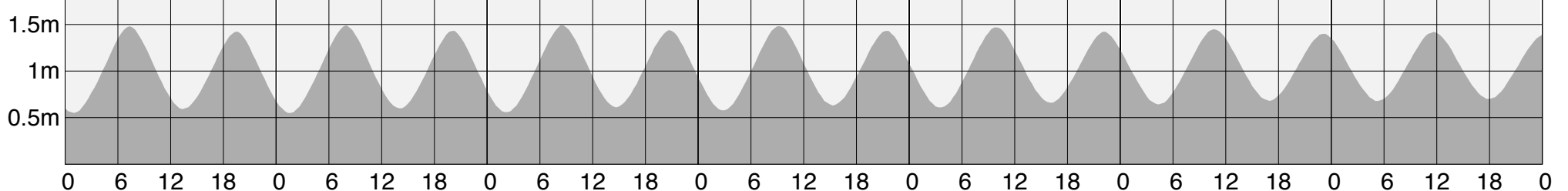
<b>1</b>	0509	0.71	<b>2</b>	0607	0.76	<b>3</b>	0107	1.26
	1130	1.33		1228	1.29		0715	0.79
	1744	0.76		1845	0.78		1332	1.28
	2359	1.27					1950	0.77



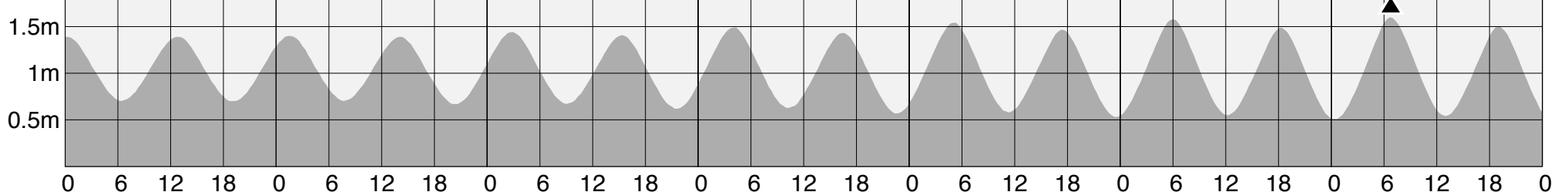
<b>4</b>	0215	1.28	<b>5</b>	0313	1.32	<b>6</b>	0400	1.37	<b>7</b>	0444	1.41	<b>8</b>	0525	1.44	<b>9</b>	0603	1.46	<b>10</b>	0020	0.56
	0822	0.78		0922	0.75		1013	0.70		1057	0.66		1138	0.63		1215	0.61		0642	1.47
	1434	1.29		1528	1.31		1615	1.33		1657	1.36		1736	1.37		1814	1.39		1251	0.60
	2049	0.74		2140	0.70		2224	0.65		2305	0.61		2344	0.58					1851	1.41



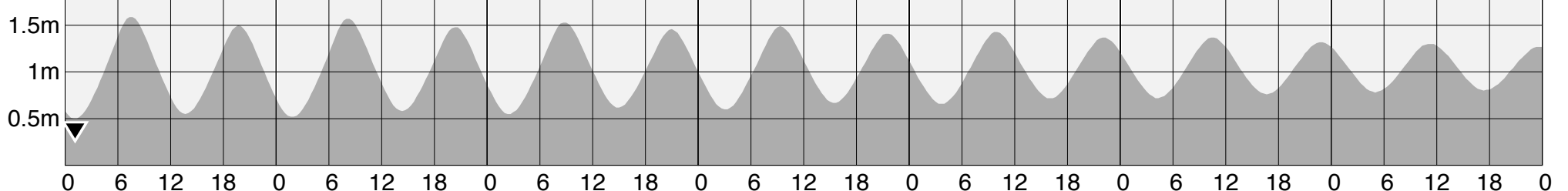
<b>11</b>	0056	0.55	<b>12</b>	0132	0.55	<b>13</b>	0210	0.56	<b>14</b>	0248	0.58	<b>15</b>	0331	0.61	<b>16</b>	0420	0.64	<b>17</b>	0518	0.68
	0719	1.48		0757	1.49		0834	1.49		0913	1.49		0954	1.47		1042	1.45		1138	1.42
	1326	0.59		1402	0.60		1439	0.61		1518	0.63		1602	0.66		1655	0.68		1757	0.70
	1929	1.42		2006	1.43		2045	1.44		2126	1.43		2212	1.42		2306	1.40			



<b>18</b>	0014	1.39	<b>19</b>	0131	1.40	<b>20</b>	0250	1.44	<b>21</b>	0401	1.49	<b>22</b>	0502	1.54	<b>23</b>	0557	1.58	<b>24</b>	0022	0.51
	0629	0.70		0745	0.70		0904	0.67		1016	0.63		1118	0.58		1212	0.55		0645	1.60
	1248	1.39		1405	1.39		1521	1.40		1628	1.44		1726	1.47		1816	1.49		1259	0.54
	1908	0.69		2022	0.67		2132	0.62		2236	0.57		2331	0.53					1902	1.50



<b>25</b>	0107	0.50	<b>26</b>	0148	0.51	<b>27</b>	0228	0.55	<b>28</b>	0304	0.60	<b>29</b>	0340	0.66	<b>30</b>	0417	0.72	<b>31</b>	0501	0.78
	0730	1.59		0810	1.57		0846	1.54		0921	1.49		0955	1.43		1030	1.37		1113	1.30
	1340	0.55		1418	0.58		1454	0.62		1528	0.67		1601	0.71		1639	0.76		1726	0.80
	1944	1.50		2022	1.48		2058	1.46		2132	1.42		2207	1.37		2248	1.32		2346	1.27



- ▲ Highest tide of the month
- ▼ Lowest tide of the month
- New moon
- ◐ First quarter
- Full moon
- ◑ Last quarter

© Copyright: Commonwealth of Australia 2020, Bureau of Meteorology


**Disclaimer:** These tide predictions are supplied in good faith and are believed to be correct. They are not necessarily related to a local hydrographic chart datum.

No warranty is given in respect to errors, omissions, or suitability for any purpose.

# TIDAL PREDICTIONS FOR KIRIBATI - KANTON

**AUGUST 2021**

Local Standard Time



- ▲ Highest tide of the month
- ▼ Lowest tide of the month
- New moon
- ◐ First quarter
- Full moon
- ◑ Last quarter

© Copyright: Commonwealth of Australia 2020, Bureau of Meteorology

**Disclaimer:** These tide predictions are supplied in good faith and are believed to be correct. They are not necessarily related to a local hydrographic chart datum.

No warranty is given in respect to errors, omissions, or suitability for any purpose.



# TIDAL PREDICTIONS FOR KIRIBATI - KANTON

SEPTEMBER 2021

Local Standard Time

SUNDAY

MONDAY

TUESDAY

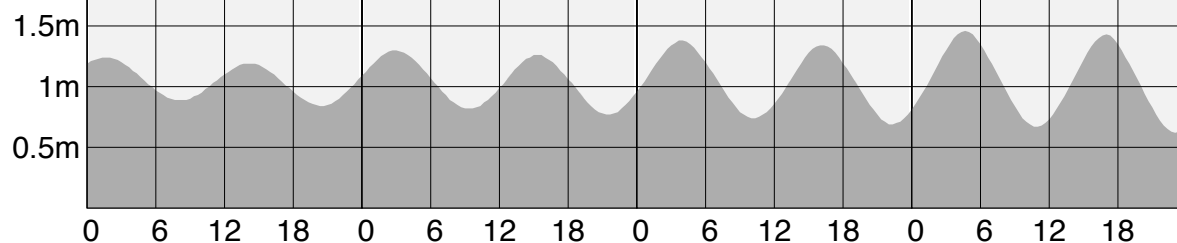
WEDNESDAY

THURSDAY

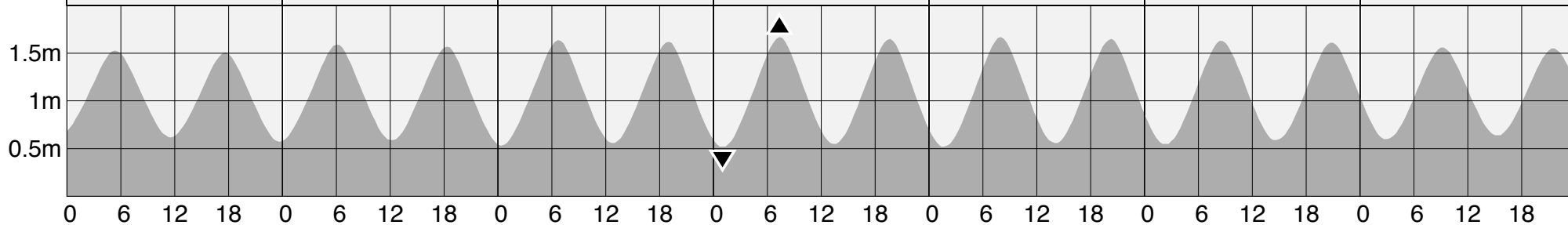
FRIDAY

SATURDAY

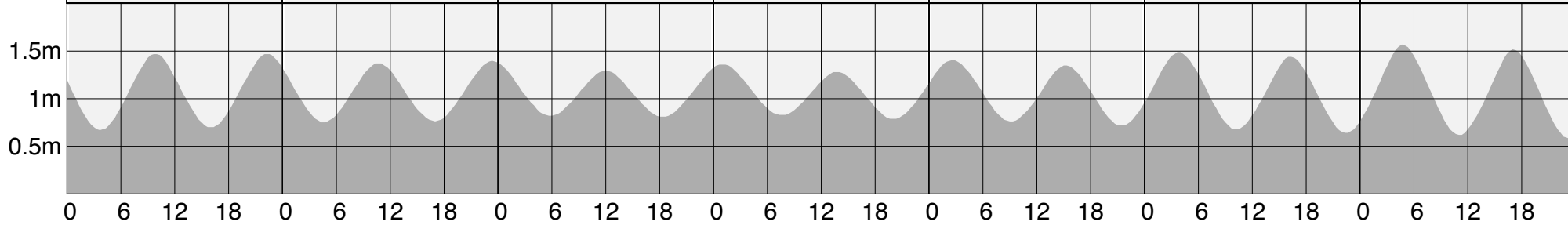
<b>1</b>	0138 1.24	<b>2</b>	0257 1.30	<b>3</b>	0353 1.38	<b>4</b>	0440 1.46
	0810 0.89		0921 0.82		1010 0.74		1052 0.67
	1410 1.19		1520 1.26		1612 1.34		1656 1.43
	2026 0.84		2130 0.77		2218 0.69		2301 0.62



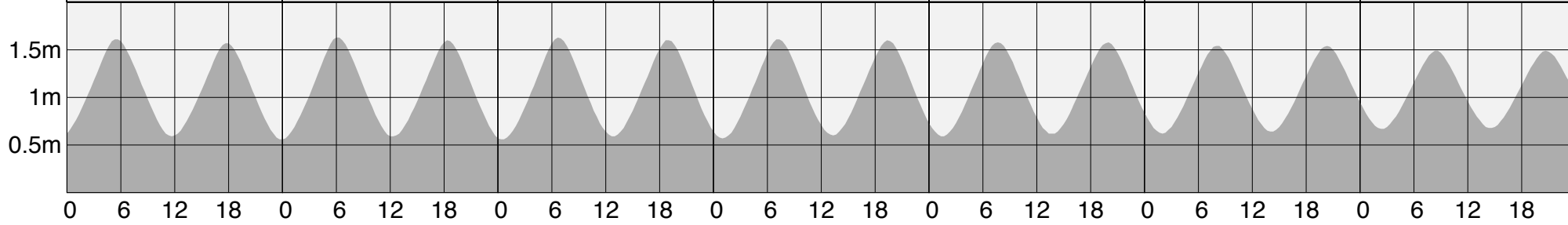
<b>5</b>	0523 1.53	<b>6</b>	0603 1.59	<b>7</b>	0022 0.53	<b>8</b>	0101 0.52	<b>9</b>	0140 0.52	<b>10</b>	0217 0.54	<b>11</b>	0257 0.60
	1131 0.62		1210 0.58		0643 1.64		0721 1.67		0758 1.67		0834 1.63		0911 1.57
	1738 1.51		1818 1.57		1248 0.56		1326 0.55		1401 0.56		1438 0.59		1515 0.63
	2343 0.57				1858 1.62		1935 1.65		2014 1.65		2051 1.61		2131 1.55



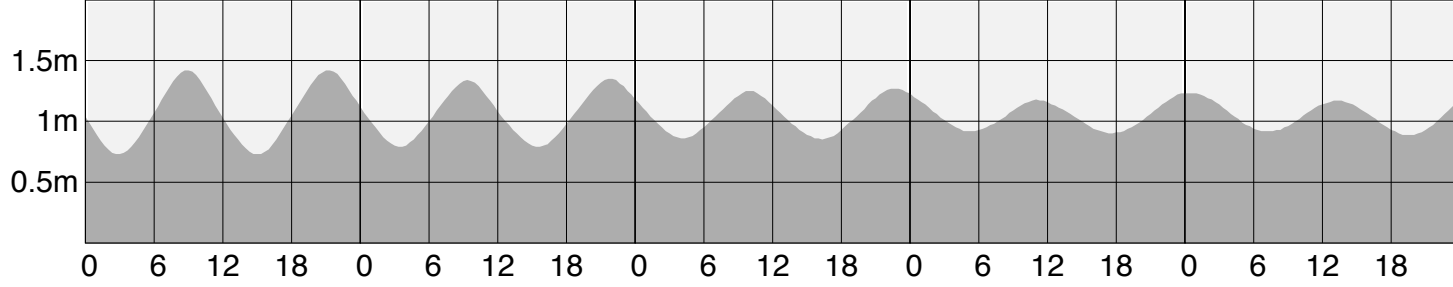
<b>12</b>	0340 0.67	<b>13</b>	0434 0.75	<b>14</b>	0551 0.82	<b>15</b>	0100 1.36	<b>16</b>	0237 1.41	<b>17</b>	0349 1.49	<b>18</b>	0444 1.57
	0951 1.48		1043 1.37		1200 1.29		0732 0.83		0906 0.76		1012 0.68		1101 0.62
	1600 0.70		1658 0.76		1821 0.81		1346 1.28		1514 1.35		1616 1.44		1705 1.52
	2219 1.47		2325 1.40				2001 0.79		2125 0.72		2226 0.64		2314 0.58



<b>19</b>	0530 1.61	<b>20</b>	0609 1.63	<b>21</b>	0029 0.56	<b>22</b>	0100 0.57	<b>23</b>	0130 0.59	<b>24</b>	0158 0.62	<b>25</b>	0225 0.67
	1143 0.59		1217 0.59		0644 1.63		0714 1.61		0741 1.58		0805 1.54		0830 1.49
	1747 1.57		1824 1.60		1248 0.59		1315 0.60		1342 0.62		1407 0.64		1433 0.68
	2354 0.56				1857 1.60		1926 1.60		1953 1.58		2019 1.54		2045 1.49



<b>26</b>	0254 0.73	<b>27</b>	0327 0.79	<b>28</b>	0409 0.86	<b>29</b>	0517 0.92	<b>30</b>	0021 1.23
	0855 1.42		0925 1.34		1002 1.25		1105 1.18		0713 0.92
	1501 0.73		1533 0.79		1617 0.85		1738 0.90		1322 1.17
	2115 1.42		2150 1.35		2240 1.27				1934 0.89



- ▲ Highest tide of the month
- ▼ Lowest tide of the month
- New moon
- ◐ First quarter
- Full moon
- ◑ Last quarter

© Copyright: Commonwealth of Australia 2020, Bureau of Meteorology

**Disclaimer:** These tide predictions are supplied in good faith and are believed to be correct. They are not necessarily related to a local hydrographic chart datum.

No warranty is given in respect to errors, omissions, or suitability for any purpose.

Tide gauge zero is 2.987 metres below BM UH-1

# TIDAL PREDICTIONS FOR KIRIBATI - KANTON

OCTOBER 2021

Local Standard Time

SUNDAY

MONDAY

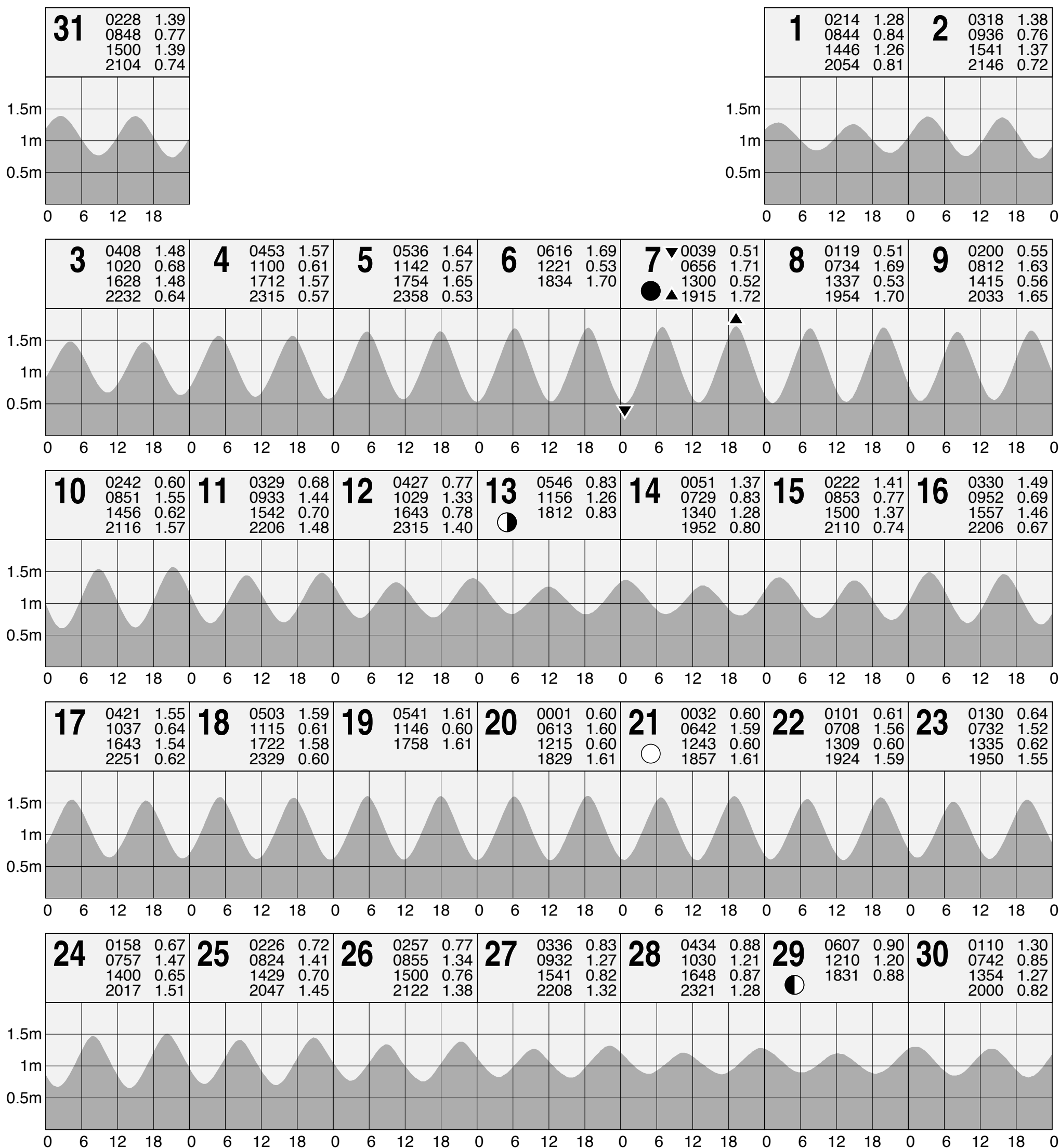
TUESDAY

WEDNESDAY

THURSDAY

FRIDAY

SATURDAY



- ▲ Highest tide of the month
- ▼ Lowest tide of the month
- New moon
- ◐ First quarter
- Full moon
- ◑ Last quarter

© Copyright: Commonwealth of Australia 2020, Bureau of Meteorology

**Disclaimer:** These tide predictions are supplied in good faith and are believed to be correct. They are not necessarily related to a local hydrographic chart datum.

No warranty is given in respect to errors, omissions, or suitability for any purpose.

Tide gauge zero is 2.987 metres below BM UH-1

# TIDAL PREDICTIONS FOR KIRIBATI - KANTON

NOVEMBER 2021

Local Standard Time

SUNDAY

MONDAY

TUESDAY

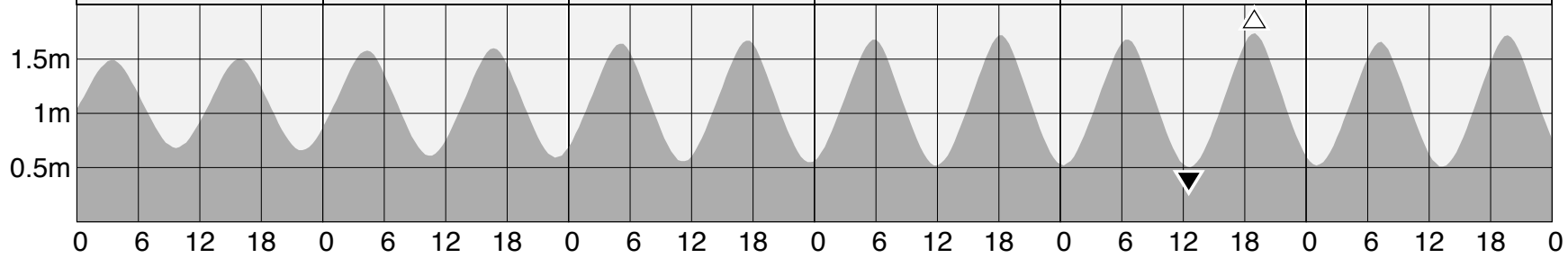
WEDNESDAY

THURSDAY

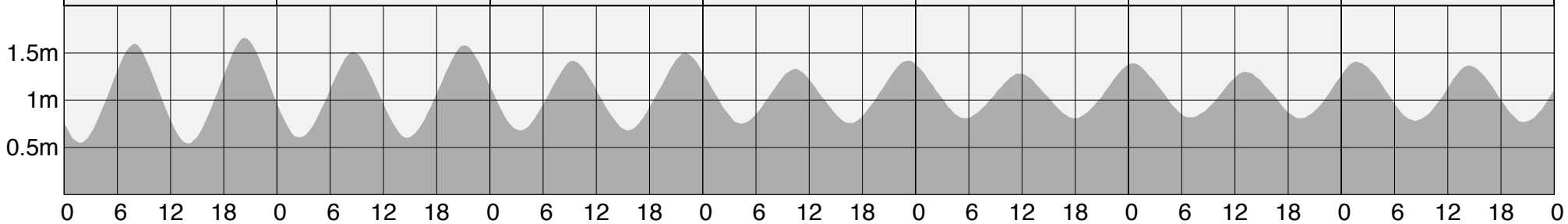
FRIDAY

SATURDAY

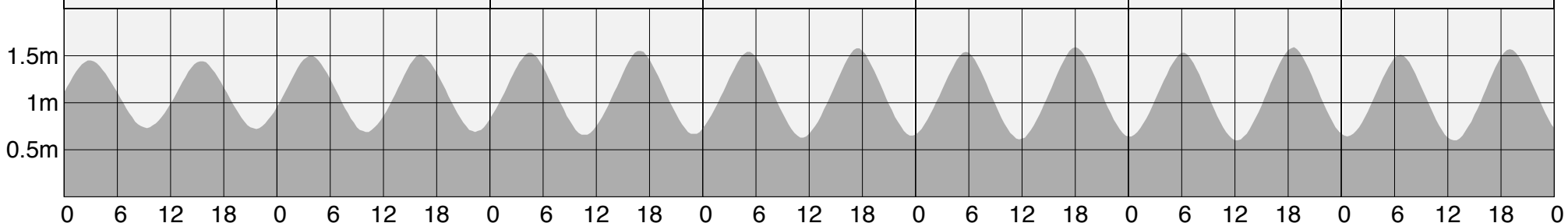
<b>1</b>	0328	1.49	<b>2</b>	0418	1.58	<b>3</b>	0505	1.64	<b>4</b>	0549	1.68	<b>5</b>	0017	0.52	<b>6</b>	0102	0.52
	0939	0.68		1026	0.61		1110	0.56		1153	0.52		0631	1.68		0713	1.66
	1553	1.50		1642	1.60		1728	1.67		1812	1.72		●▼1234	0.50		1315	0.51
	2157	0.66		2245	0.59		2332	0.55					△1855	1.74		1937	1.72



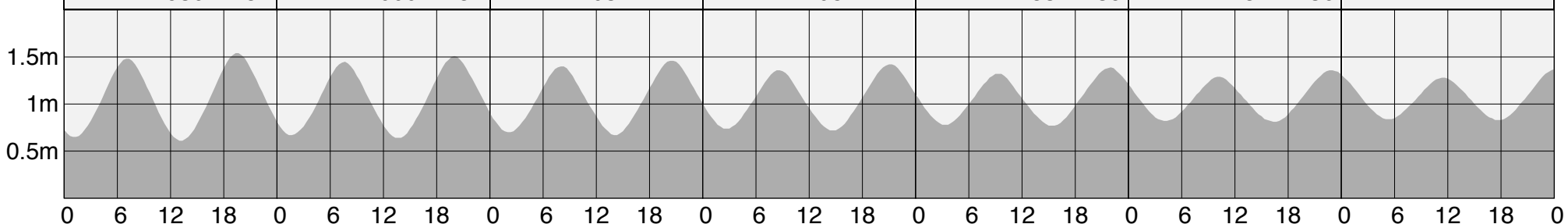
<b>7</b>	0146	0.55	<b>8</b>	0232	0.60	<b>9</b>	0323	0.68	<b>10</b>	0421	0.75	<b>11</b>	0534	0.81	<b>12</b>	0027	1.39	<b>13</b>	0147	1.41
	0754	1.60		0837	1.51		0925	1.42		1024	1.33		1144	1.28		0700	0.82		0816	0.78
	1358	0.54		1443	0.60		1532	0.68		1634	0.76		1754	0.81		●◐1312	1.30		1428	1.37
	2021	1.66		2107	1.58		2200	1.50		2307	1.42					◑1922	0.81		2036	0.77



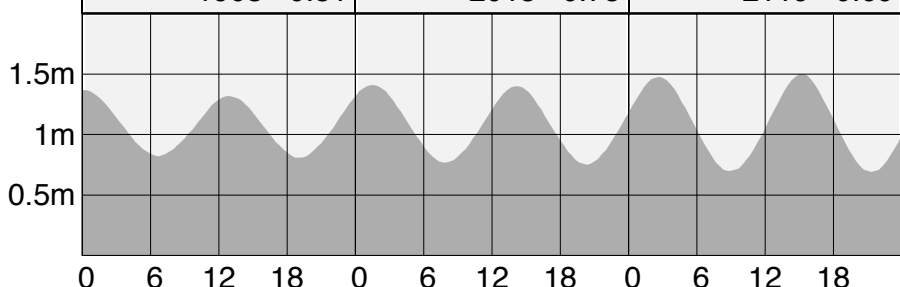
<b>14</b>	0255	1.45	<b>15</b>	0347	1.50	<b>16</b>	0430	1.53	<b>17</b>	0508	1.54	<b>18</b>	0541	1.54	<b>19</b>	0008	0.64	<b>20</b>	0040	0.64
	0915	0.73		1001	0.69		1040	0.66		1113	0.63		1144	0.61		0611	1.53		0640	1.51
	1526	1.44		1613	1.51		1653	1.55		1729	1.58		1801	1.59		◐1214	0.60		1243	0.60
	2133	0.72		2219	0.69		2259	0.67		2334	0.65					◑1832	1.59		1901	1.57



<b>21</b>	0110	0.65	<b>22</b>	0138	0.67	<b>23</b>	0208	0.70	<b>24</b>	0240	0.74	<b>25</b>	0319	0.78	<b>26</b>	0410	0.82	<b>27</b>	0519	0.84
	0707	1.48		0735	1.45		0805	1.41		0839	1.36		0919	1.32		1012	1.29		1125	1.28
	1311	0.61		1339	0.64		1409	0.67		1443	0.72		1525	0.77		1623	0.81		1741	0.83
	1930	1.54		2000	1.51		2031	1.47		2108	1.42		2153	1.39		2252	1.36			



<b>28</b>	0010	1.37	<b>29</b>	0130	1.41	<b>30</b>	0239	1.48
	0640	0.82		0752	0.77		0854	0.70
	◐1253	1.32		1410	1.40		1515	1.50
	1903	0.81		2015	0.75		2119	0.69



- ▲ Highest tide of the month
- ▼ Lowest tide of the month
- △ Highest tide of the year
- New moon
- ◐ First quarter
- Full moon
- ◑ Last quarter

© Copyright: Commonwealth of Australia 2020, Bureau of Meteorology

**Disclaimer:** These tide predictions are supplied in good faith and are believed to be correct. They are not necessarily related to a local hydrographic chart datum.

No warranty is given in respect to errors, omissions, or suitability for any purpose.

# TIDAL PREDICTIONS FOR KIRIBATI - KANTON

DECEMBER 2021

Local Standard Time

SUNDAY

MONDAY

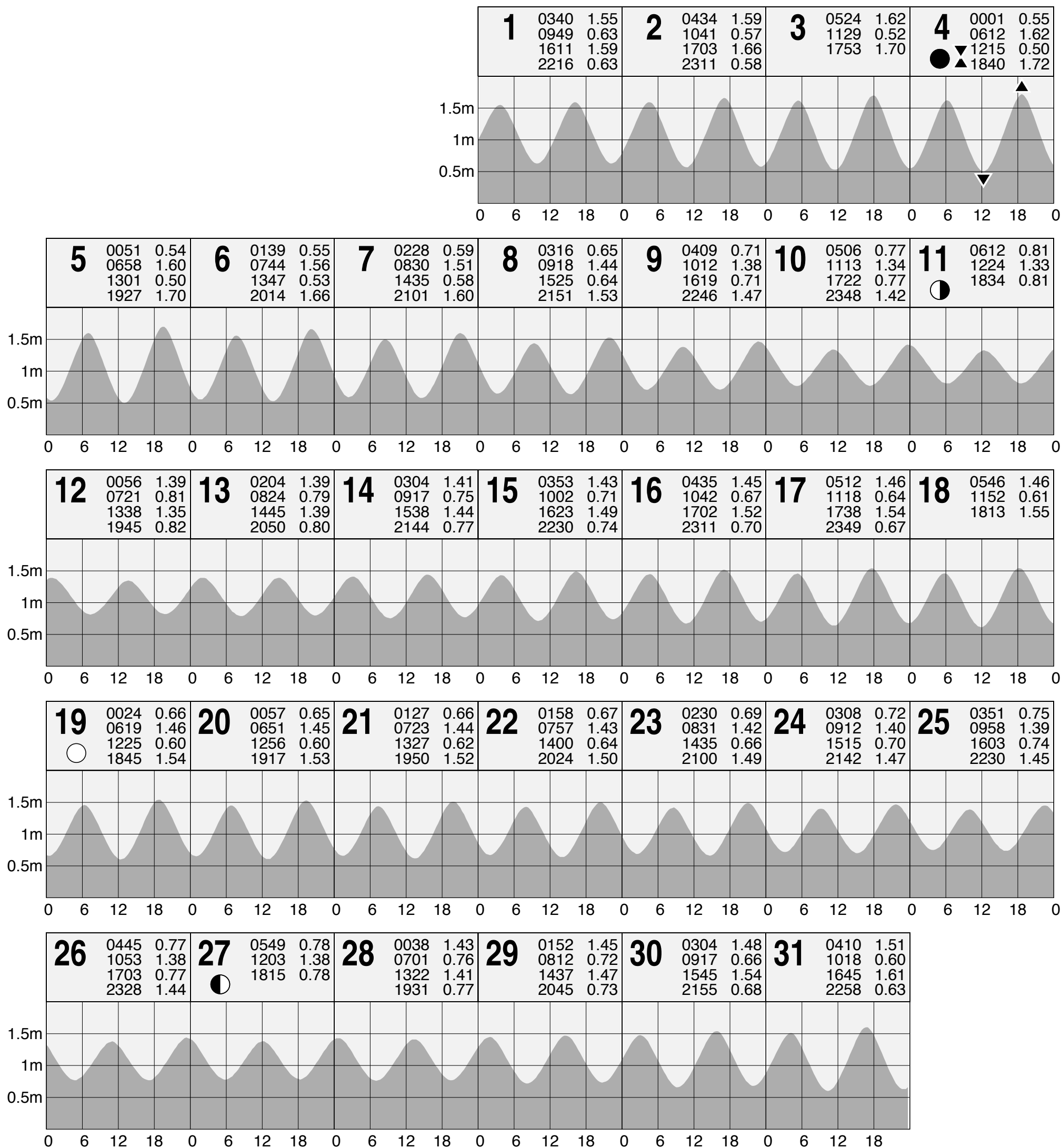
TUESDAY

WEDNESDAY

THURSDAY

FRIDAY

SATURDAY



- ▲ Highest tide of the month
- ▼ Lowest tide of the month
- New moon
- ◐ First quarter
- Full moon
- ◑ Last quarter

© Copyright: Commonwealth of Australia 2020, Bureau of Meteorology

**Disclaimer:** These tide predictions are supplied in good faith and are believed to be correct. They are not necessarily related to a local hydrographic chart datum.

No warranty is given in respect to errors, omissions, or suitability for any purpose.